

**RWE Renewables UK Dogger Bank  
South (West) Limited**

**RWE Renewables UK Dogger Bank  
South (East) Limited**

# **Dogger Bank South Offshore Wind Farms**

**Environmental Statement**

**Volume 7**

**Appendix 22-7 Geophysical Assessment Report**

**Part 4 of 9**

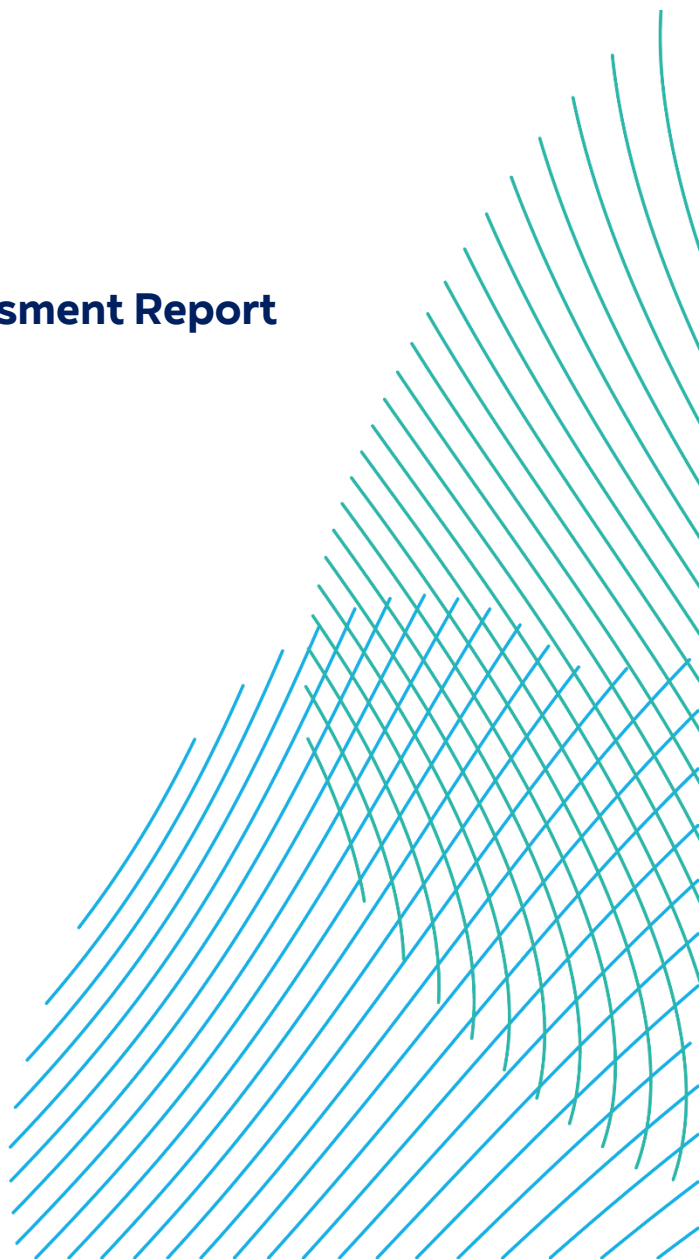
**June 2024**

**Application Reference: 7.22.22.7**

**APFP Regulation: 5(2)(a)**

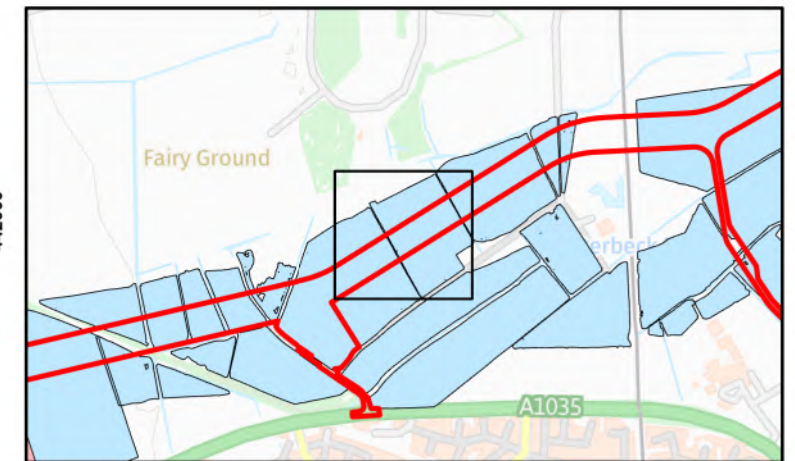
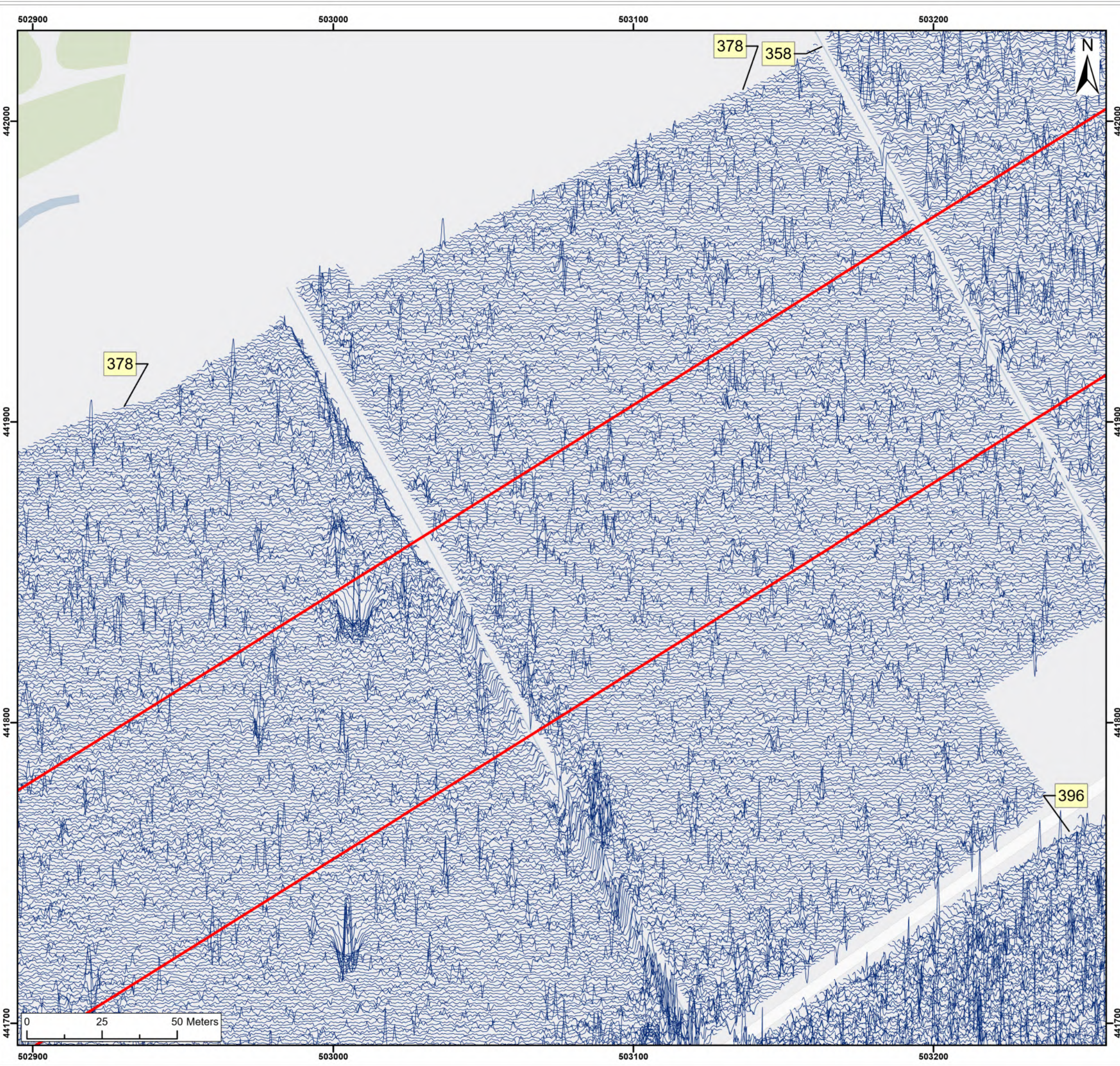
**Revision: 01**

**Unrestricted**

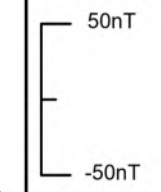


Company:	<b>RWE Renewables UK Dogger Bank South (West) Limited and RWE Renewables UK Dogger Bank South (East) Limited</b>	Asset:	<b>Development</b>		
Project:	<b>Dogger Bank South Offshore Wind Farms</b>	Sub Project/Package:	<b>Consents</b>		
Document Title or Description:	Appendix 22-7 Geophysical Assessment Report - Part 4 of 9				
Document Number:	004300166-01	Contractor Reference Number:	PC2340-AOC-ON-ZZ-AX-Z-0117		
<p><i>COPYRIGHT © RWE Renewables UK Dogger Bank South (West) Limited and RWE Renewables UK Dogger Bank South (East) Limited, 2024. All rights reserved.</i></p> <p><i>This document is supplied on and subject to the terms and conditions of the Contractual Agreement relating to this work, under which this document has been supplied, in particular:</i></p> <p><b>LIABILITY</b></p> <p><i>In preparation of this document RWE Renewables UK Dogger Bank South (West) Limited and RWE Renewables UK Dogger Bank South (East) Limited has made reasonable efforts to ensure that the content is accurate, up to date and complete for the purpose for which it was contracted. RWE Renewables UK Dogger Bank South (West) Limited and RWE Renewables UK Dogger Bank South (East) Limited makes no warranty as to the accuracy or completeness of material supplied by the client or their agent.</i></p> <p><i>Other than any liability on RWE Renewables UK Dogger Bank South (West) Limited and RWE Renewables UK Dogger Bank South (East) Limited detailed in the contracts between the parties for this work RWE Renewables UK Dogger Bank South (West) Limited and RWE Renewables UK Dogger Bank South (East) Limited shall have no liability for any loss, damage, injury, claim, expense, cost or other consequence arising as a result of use or reliance upon any information contained in or omitted from this document.</i></p> <p><i>Any persons intending to use this document should satisfy themselves as to its applicability for their intended purpose.</i></p> <p><i>The user of this document has the obligation to employ safe working practices for any activities referred to and to adopt specific practices appropriate to local conditions.</i></p>					
<b>Rev No.</b>	<b>Date</b>	<b>Status/Reason for Issue</b>	<b>Author</b>	<b>Checked by</b>	<b>Approved by</b>
01	June 2024	Final for DCO Application	AOC	RWE	RWE





Legend:  
 Onshore Development Area



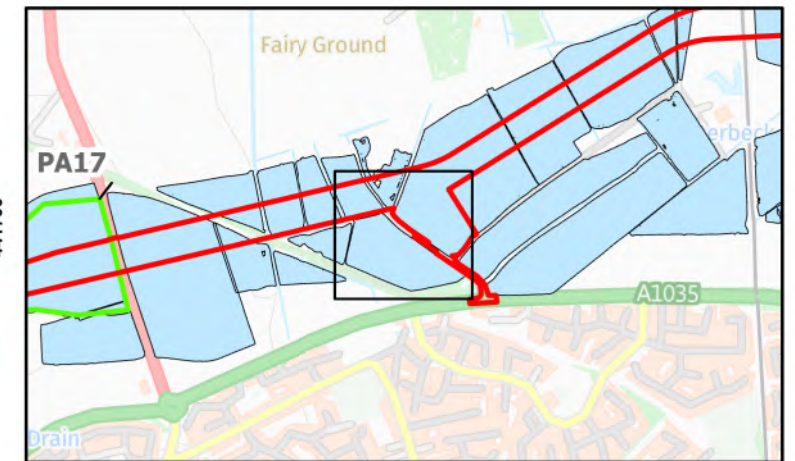
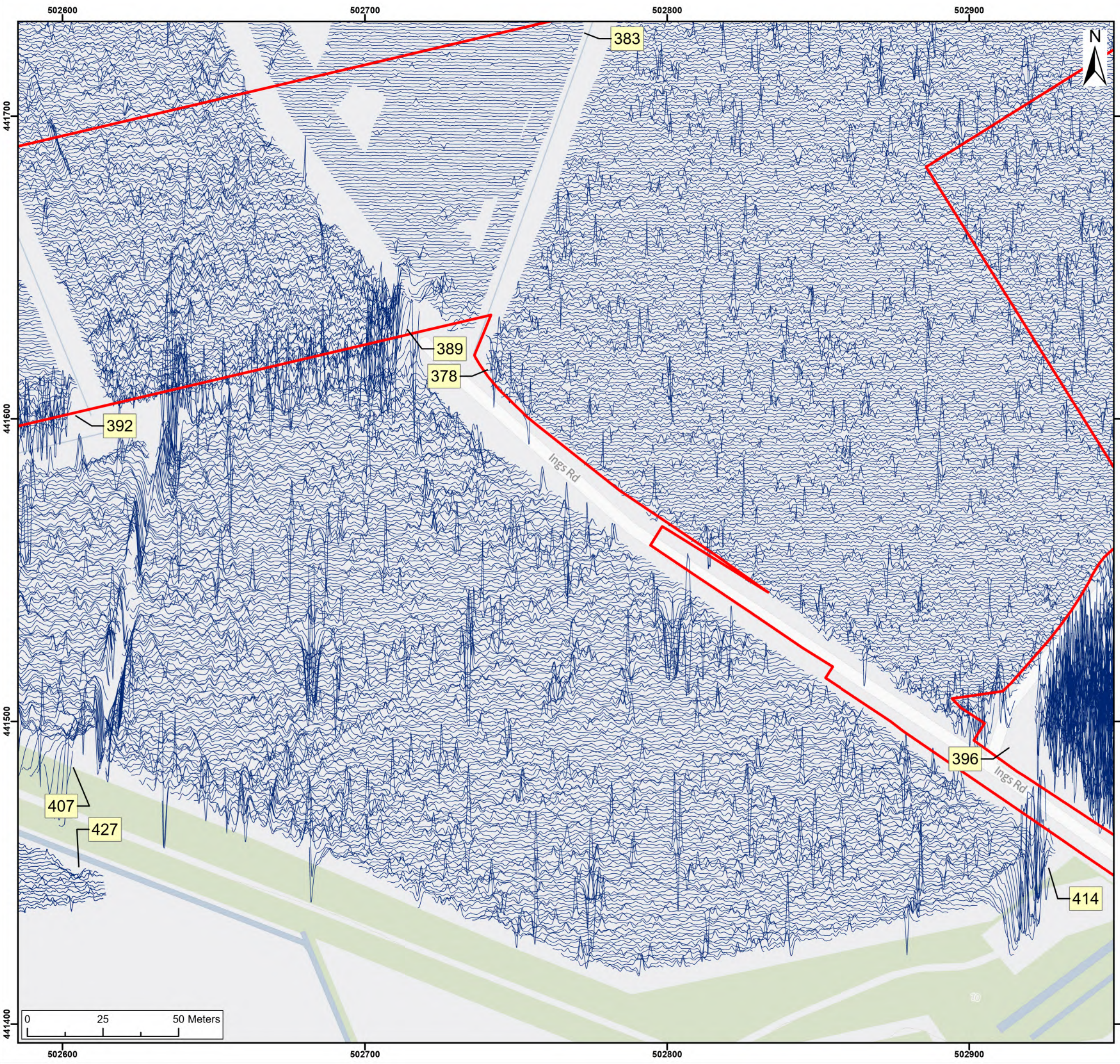
SX	P05	24/01/2024	Draft		SO	AG	JL
SUI	REV	DATE	DESCRIPTION		DRW	CHK	APR

Title:  
 Archive XY Trace Plot:  
 358, 378

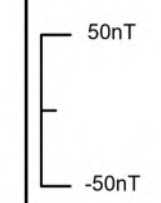
Figure:22-7-180	Drawing No: PB2340-RHD-ZZ-ZZ-DR-Z-0180	
Co-ordinate system: British National Grid	Page Size: A3	Scale: 1:1,250
Project: Dogger Bank South Offshore Wind Farms	Report: Archaeological Geophysical Survey Report	







Legend:  
 Onshore Development Area



SX	P05	24/01/2024	Draft		SO	AG	JL
SUI	REV	DATE	DESCRIPTION		DRW	CHK	APR

Title:  
 Archive XY Trace Plot:  
 378, 414, 407

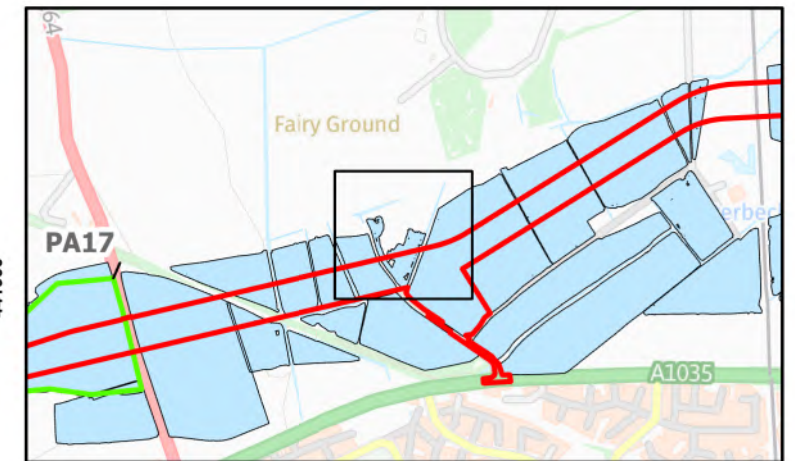
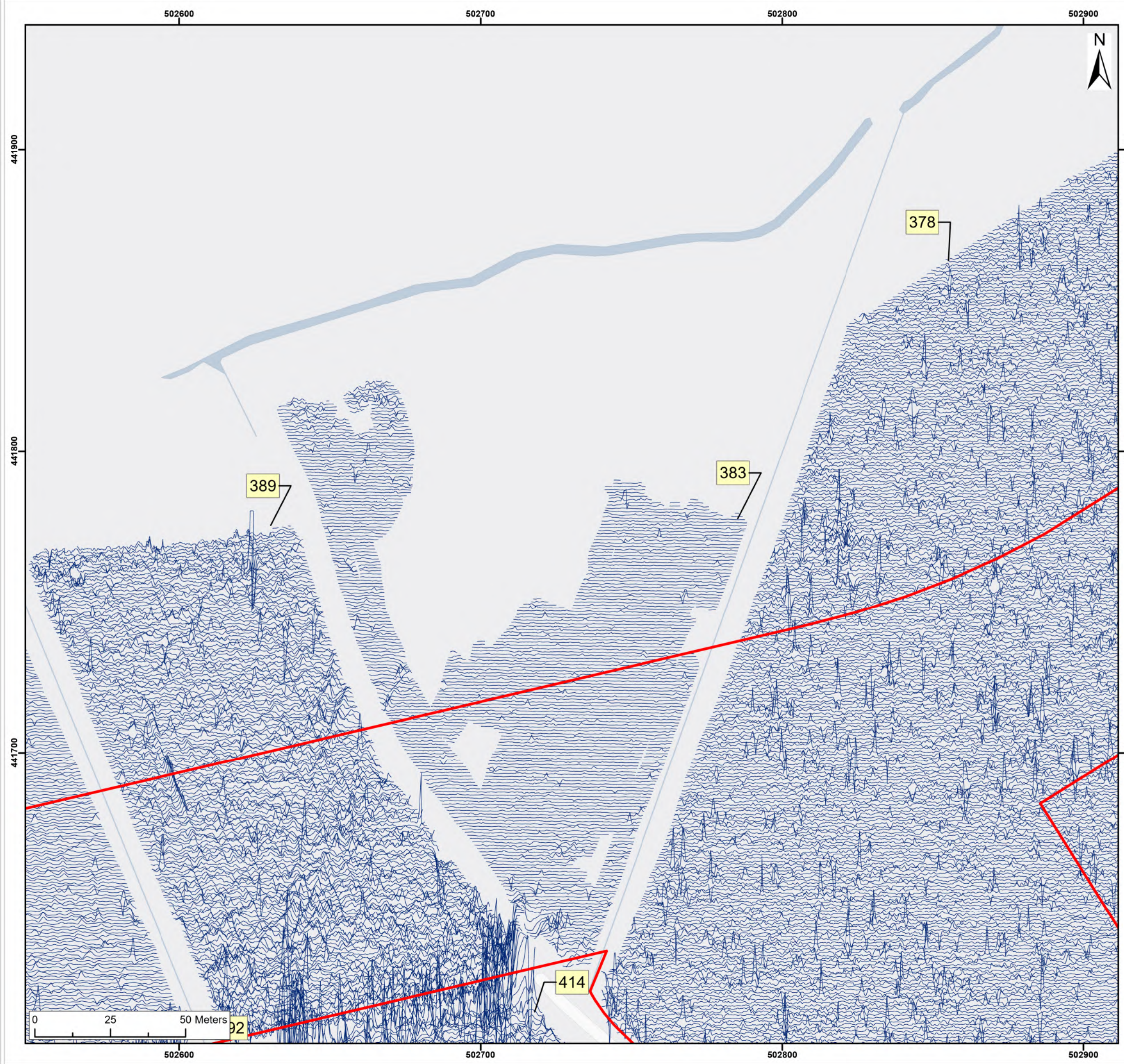
Figure: 22-7-181 Drawing No: PB2340-RHD-ZZ-ZZ-DR-Z-0181

Co-ordinate system: British National Grid Page Size: A3 Scale: 1:1,250

Project: Dogger Bank South Offshore Wind Farms Report: Archaeological Geophysical Survey Report







Legend:  
 Onshore Development Area

50nT  
 -50nT

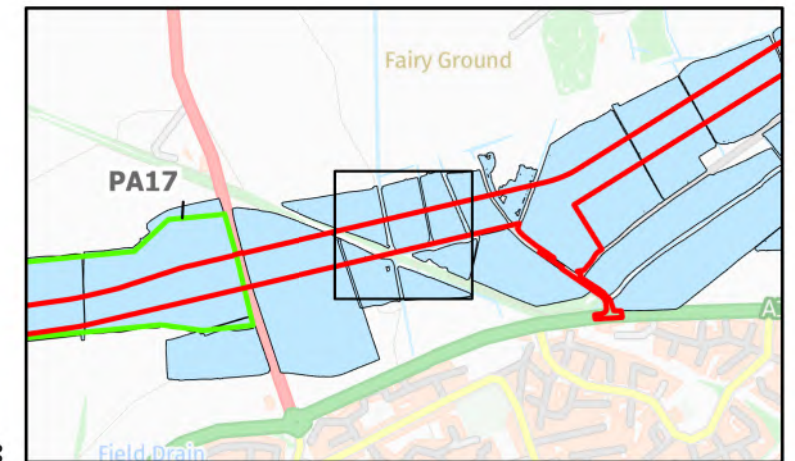
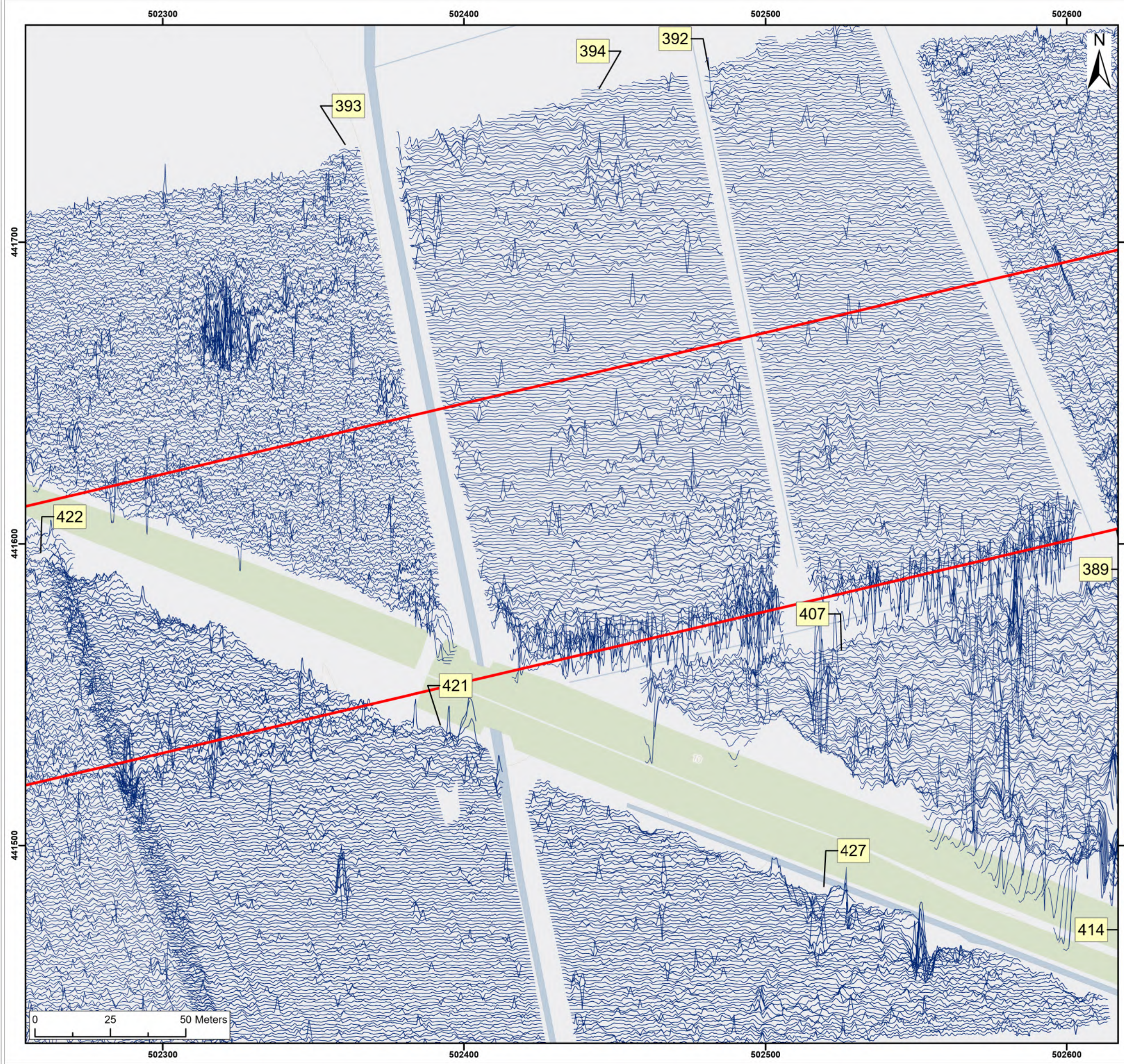
SX	P05	24/01/2024	Draft	SO	AG	JL
SUI	REV	DATE	DESCRIPTION	DRW	CHK	APR

Title:  
 Archive XY Trace Plot:  
 378, 383, 389

Figure:22-7-182	Drawing No: PB2340-RHD-ZZ-ZZ-DR-Z-0182	
Co-ordinate system: British National Grid	Page Size: A3	Scale: 1:1,250
Project: Dogger Bank South Offshore Wind Farms	Report: Archaeological Geophysical Survey Report	







Legend:

Onshore Development Area

50nT

-50nT

SX	P05	24/01/2024	Draft	SO	AG	JL
SUI	REV	DATE	DESCRIPTION	DRW	CHK	APR

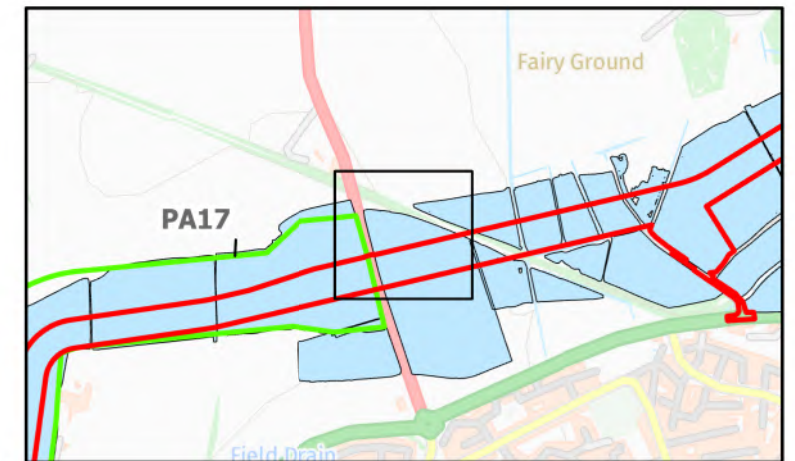
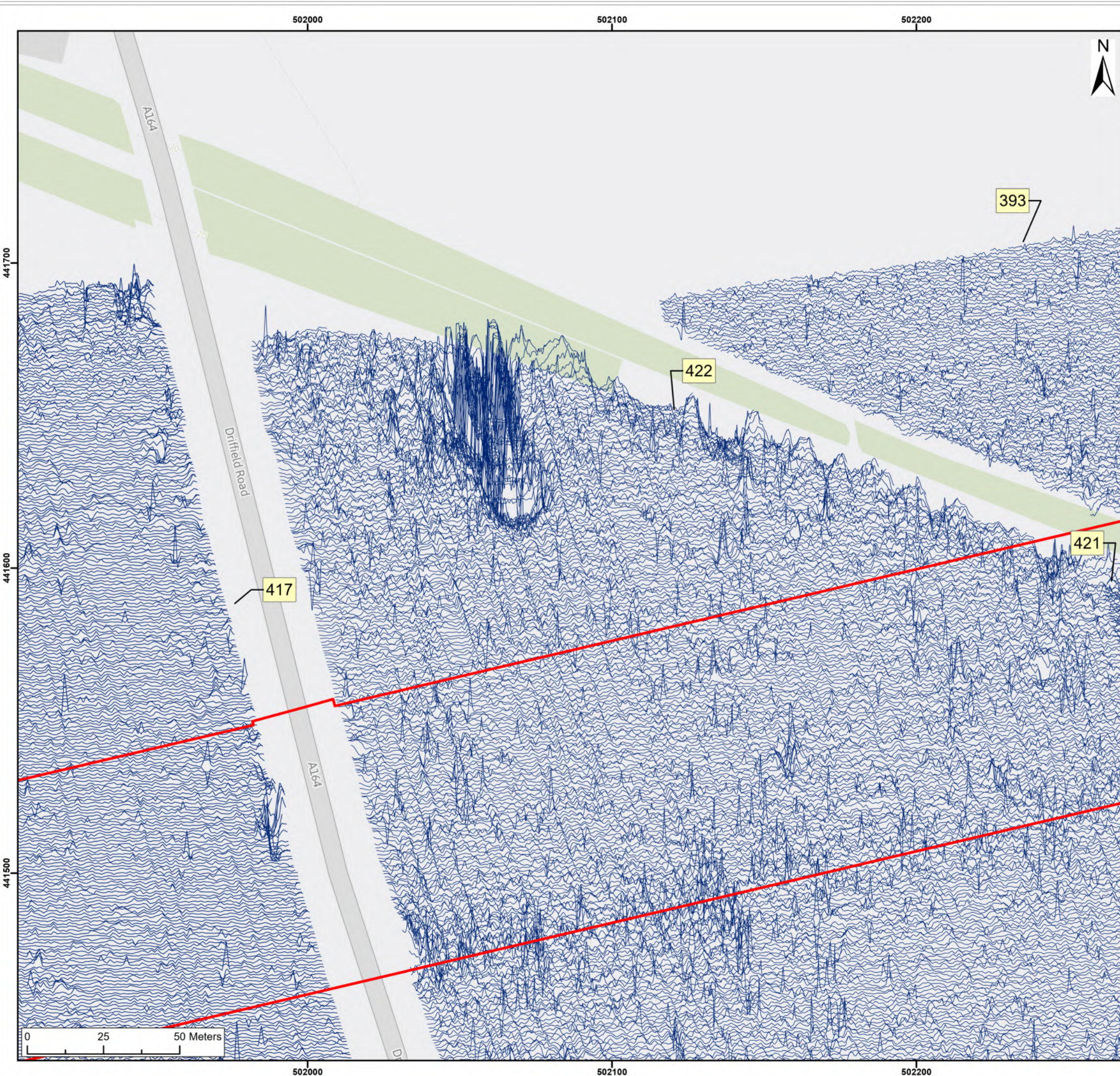
Title:

Archive XY Trace Plot:  
378, 383, 389392, 394, 393, 407, 427, 421

Figure:22-7-183	Drawing No: PB2340-RHD-ZZ-ZZ-DR-Z-0183	
Co-ordinate system: British National Grid	Page Size: A3	Scale: 1:1,250
Project: Dogger Bank South Offshore Wind Farms	Report: Archaeological Geophysical Survey Report	







Legend:

- Onshore Development Area

50nT

-50nT

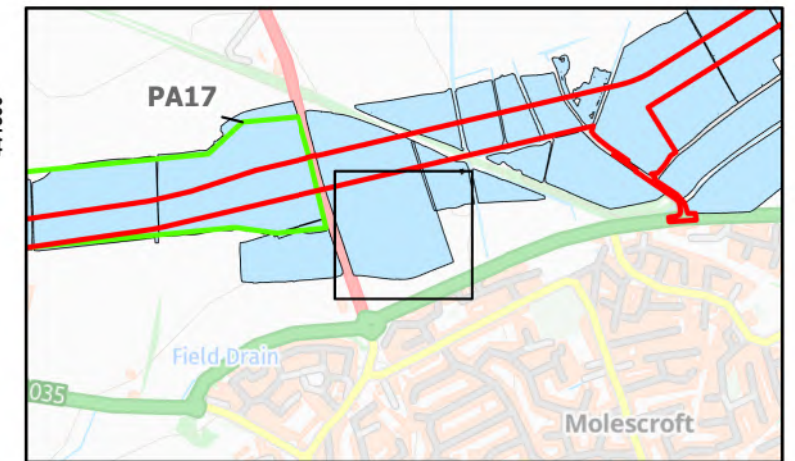
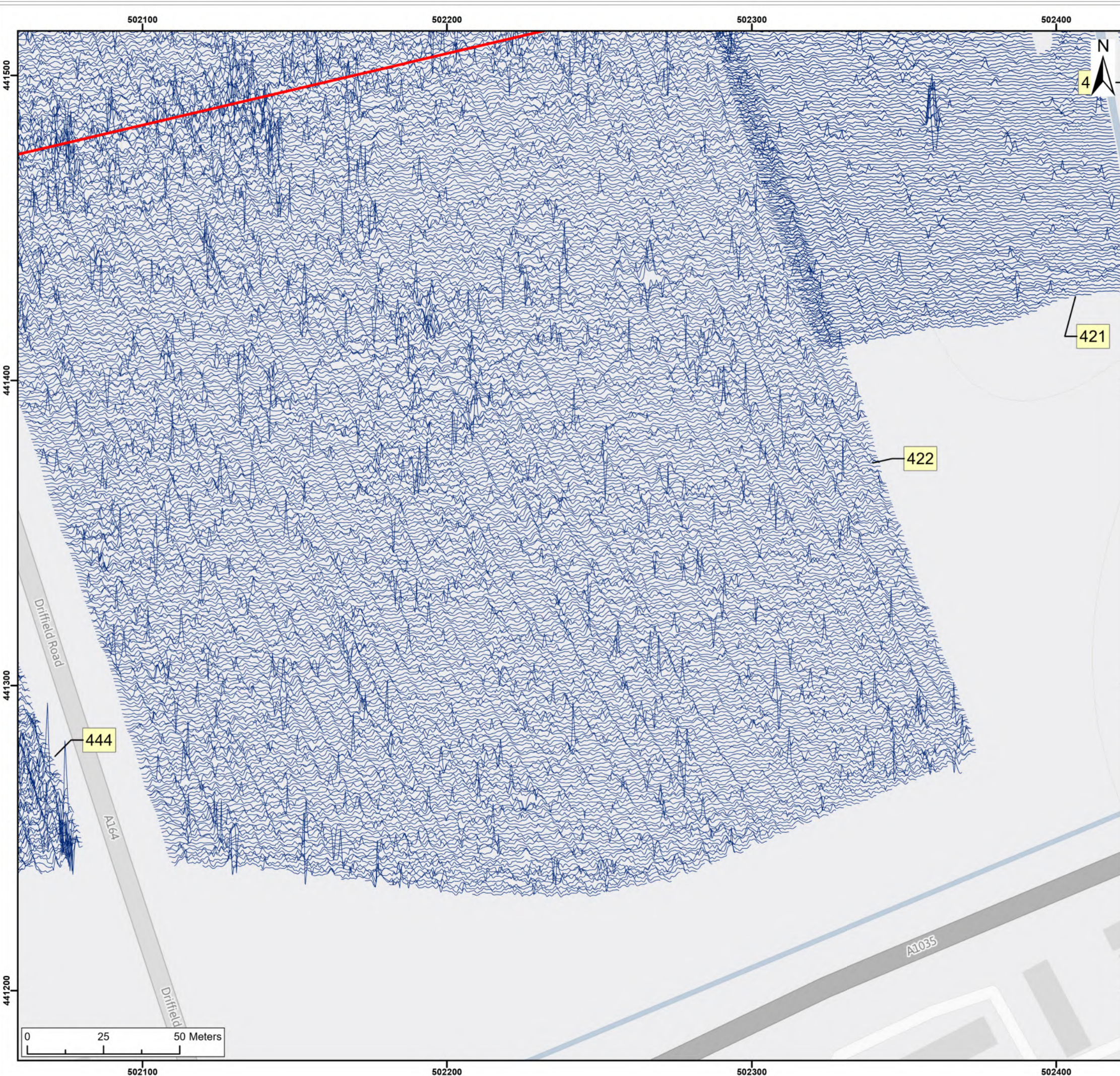
SX	P05	24/01/2024	Draft	SO	AG	JL
SUI	REV	DATE	DESCRIPTION	DRW	CHK	APR

Title: Archive XY Trace Plot:  
393, 422, 417

Figure: 22-7-184	Drawing No: PB2340-RHD-ZZ-ZZ-DR-Z-0184	
Co-ordinate system: British National Grid	Page Size: A3	Scale: 1:1,250
Project: Dogger Bank South Offshore Wind Farms	Report: Archaeological Geophysical Survey Report	







Legend:

Onshore Development Area

50nT

-50nT

SX	P05	24/01/2024	Draft	SO	AG	JL
SUI	REV	DATE	DESCRIPTION	DRW	CHK	APR

Title: Archive XY Trace Plot:  
422, 417, 421

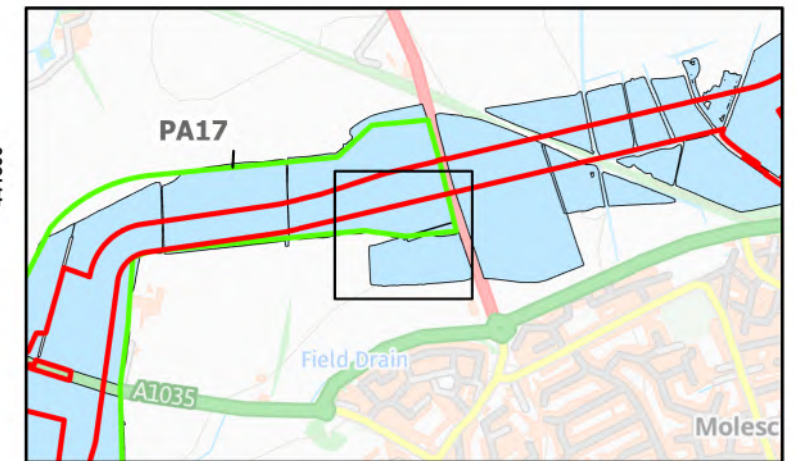

Figure: 22-7-185 Drawing No: PB2340-RHD-ZZ-ZZ-DR-Z-0185

Co-ordinate system: British National Grid	Page Size: A3	Scale: 1:1,250
----------------------------------------------	------------------	-------------------

Project: Dogger Bank South Offshore Wind Farms	Report: Archaeological Geophysical Survey Report
------------------------------------------------------	--------------------------------------------------------







Legend:  
 Onshore Development Area



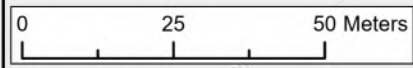
SX	P05	24/01/2024	Draft	SO	AG	JL
SUI	REV	DATE	DESCRIPTION	DRW	CHK	APR

Title:  
 Archive XY Trace Plot:  
 417, 444

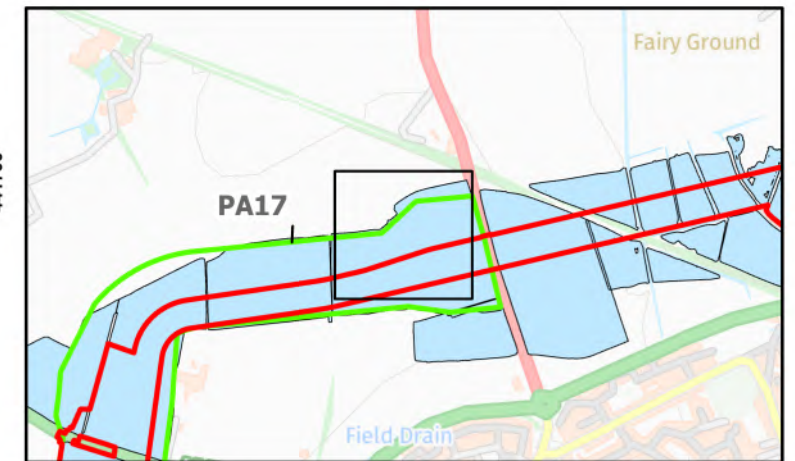
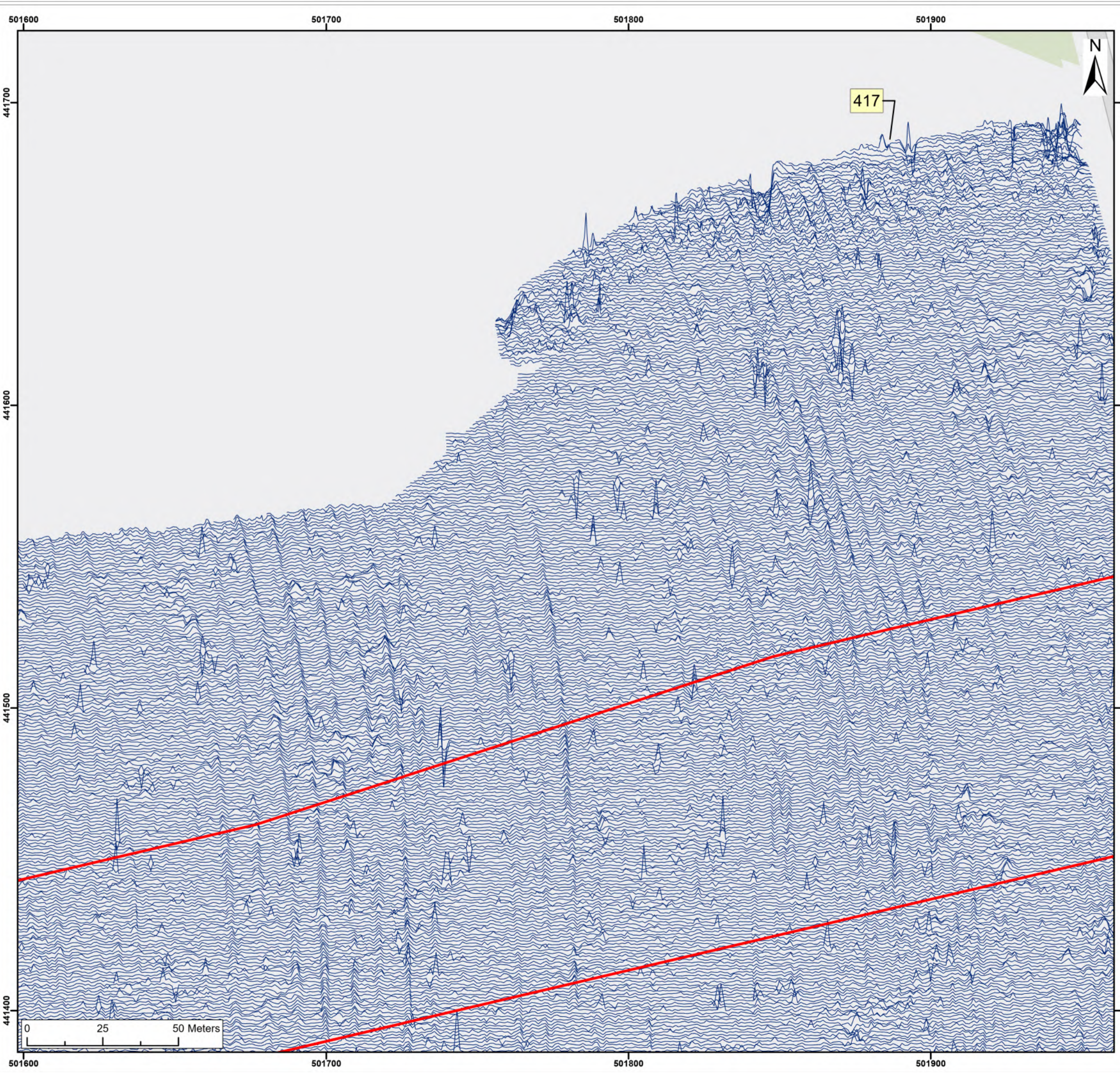
Figure: 22-7-186 Drawing No: PB2340-RHD-ZZ-ZZ-DR-Z-0186

Co-ordinate system: British National Grid Page Size: A3 Scale: 1:1,250

Project: Dogger Bank South Offshore Wind Farms Report: Archaeological Geophysical Survey Report







Legend:

Onshore Development Area

50nT

-50nT

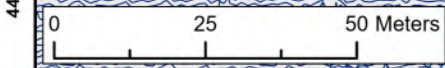
SX	P05	24/01/2024	Draft		SO	AG	JL
SUI	REV	DATE	DESCRIPTION		DRW	CHK	APR

Title: Archive XY Trace Plot:  
417

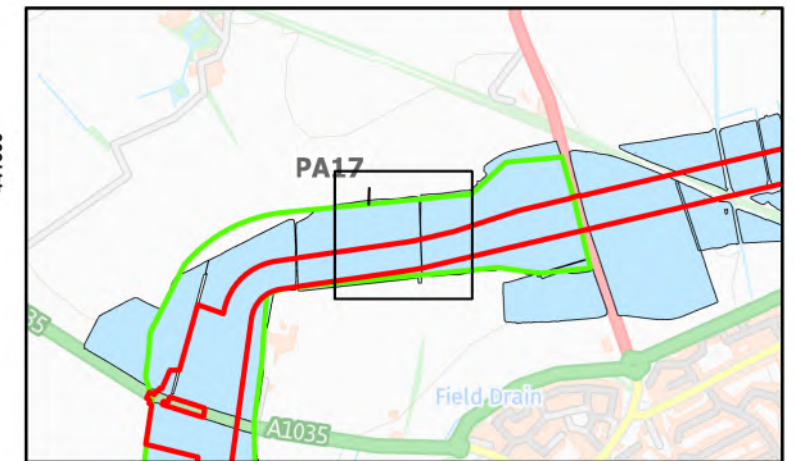
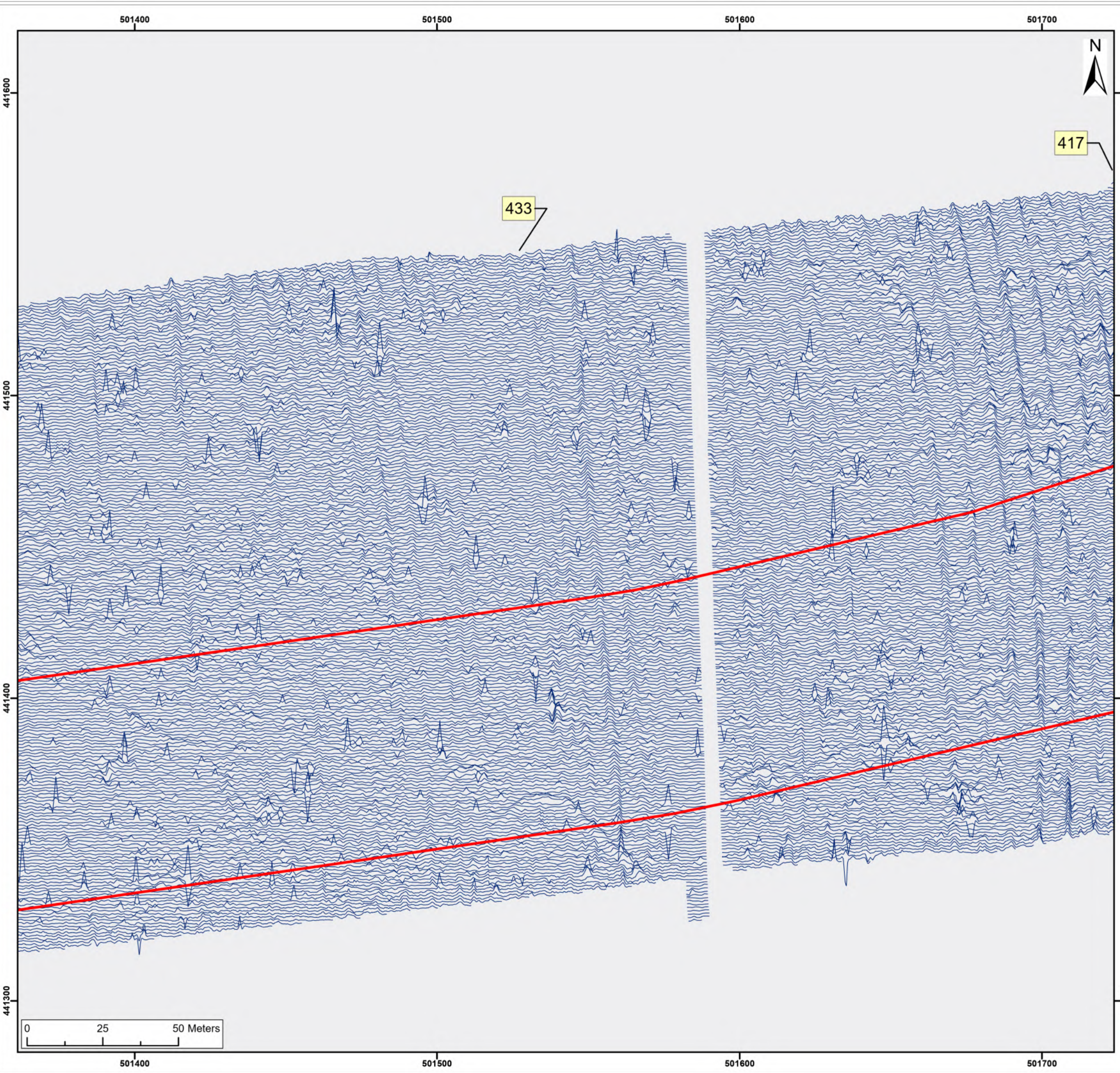
Figure: 22-7-187 Drawing No: PB2340-RHD-ZZ-ZZ-DR-Z-0187

Co-ordinate system: British National Grid	Page Size: A3	Scale: 1:1,250
----------------------------------------------	------------------	-------------------

Project: Dogger Bank South Offshore Wind Farms	Report: Archaeological Geophysical Survey Report
------------------------------------------------------	--------------------------------------------------------







Legend:  
 Onshore Development Area



SX	P05	24/01/2024	Draft		SO	AG	JL
SUI	REV	DATE	DESCRIPTION		DRW	CHK	APR

Title:  
 Archive XY Trace Plot:  
 417, 433

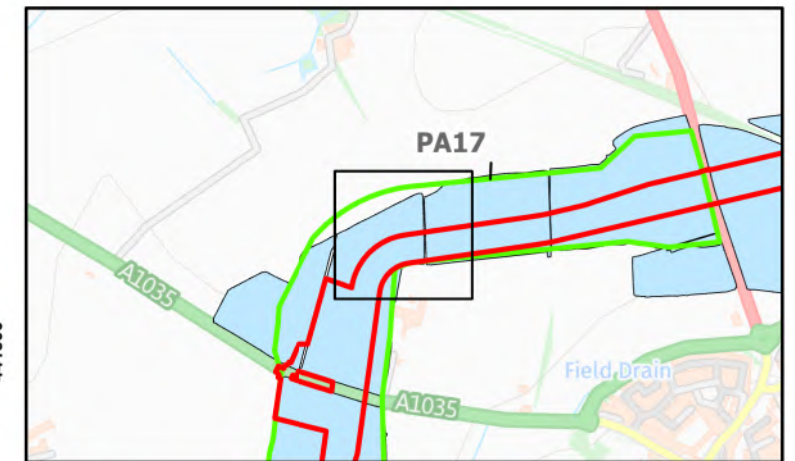
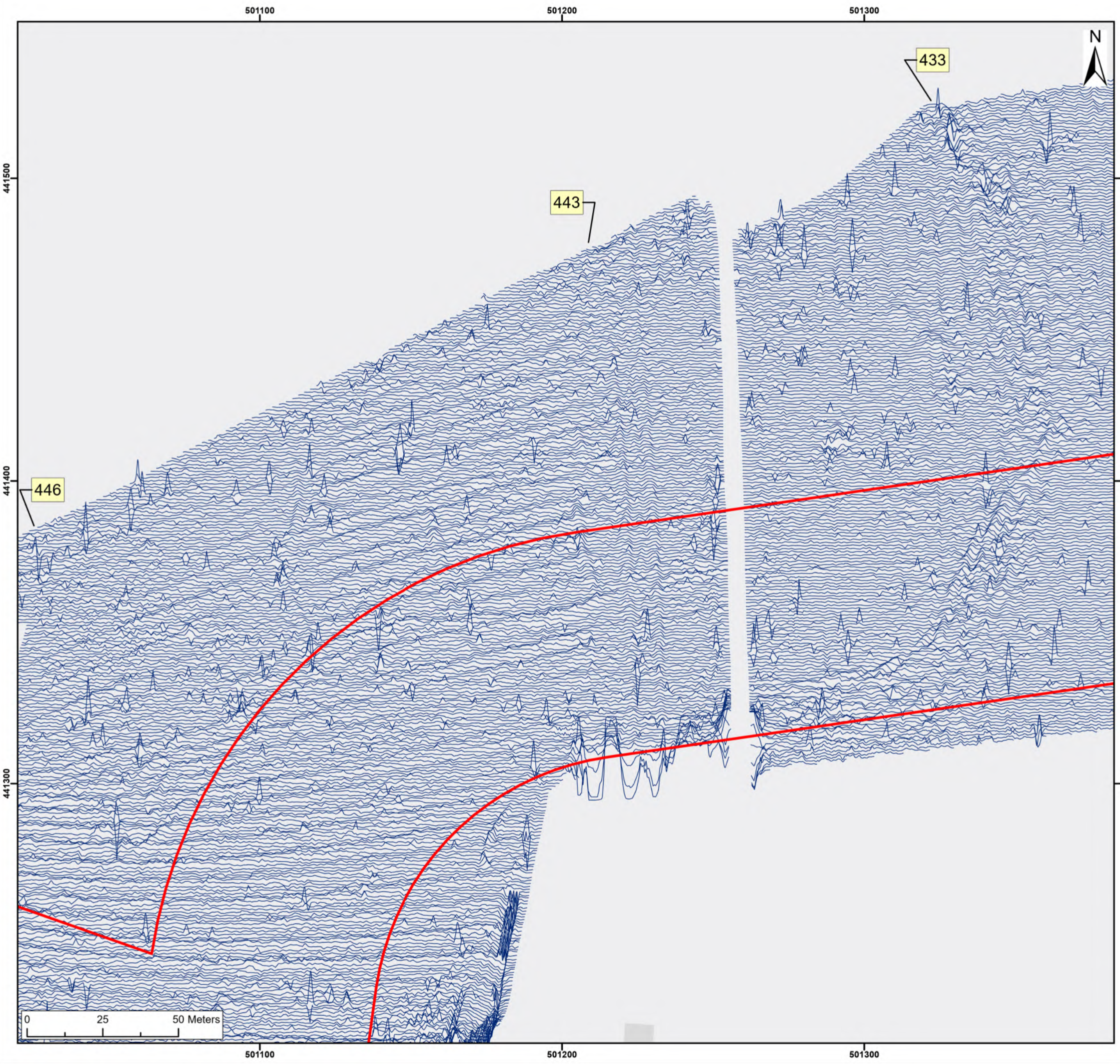
Figure: 22-7-188 Drawing No: PB2340-RHD-ZZ-ZZ-DR-Z-0188

Co-ordinate system: British National Grid	Page Size: A3	Scale: 1:1,250
----------------------------------------------	------------------	-------------------

Project: Dogger Bank South Offshore Wind Farms	Report: Archaeological Geophysical Survey Report
------------------------------------------------------	--------------------------------------------------------







Legend:

Onshore Development Area

50nT

-50nT

SX	P05	24/01/2024	Draft	SO	AG	JL
SUI	REV	DATE	DESCRIPTION	DRW	CHK	APR

Title: Archive XY Trace Plot:  
433, 443

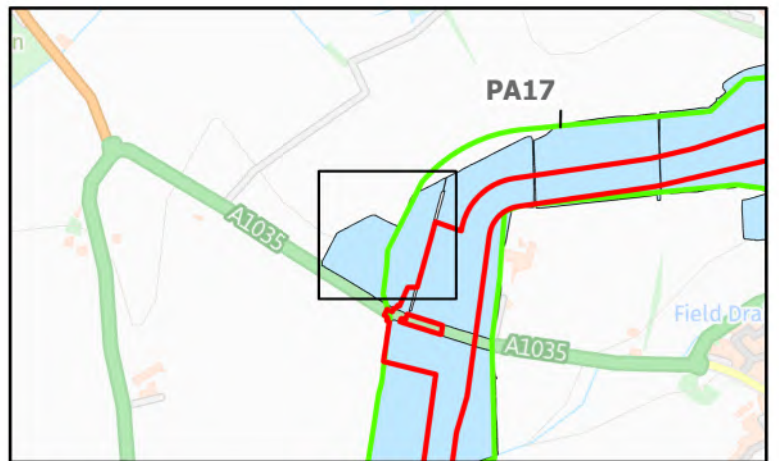

Figure:22-7-189 Drawing No: PB2340-RHD-ZZ-ZZ-DR-Z-0189

Co-ordinate system: British National Grid	Page Size: A3	Scale: 1:1,250
----------------------------------------------	------------------	-------------------

Project: Dogger Bank South Offshore Wind Farms	Report: Archaeological Geophysical Survey Report
------------------------------------------------------	--------------------------------------------------------







Legend:

Onshore Development Area

50nT

-50nT

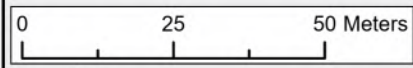
SX	P05	24/01/2024	Draft	SO	AG	JL
SUI	REV	DATE	DESCRIPTION	DRW	CHK	APR

Title: Archive XY Trace Plot:  
443, 446

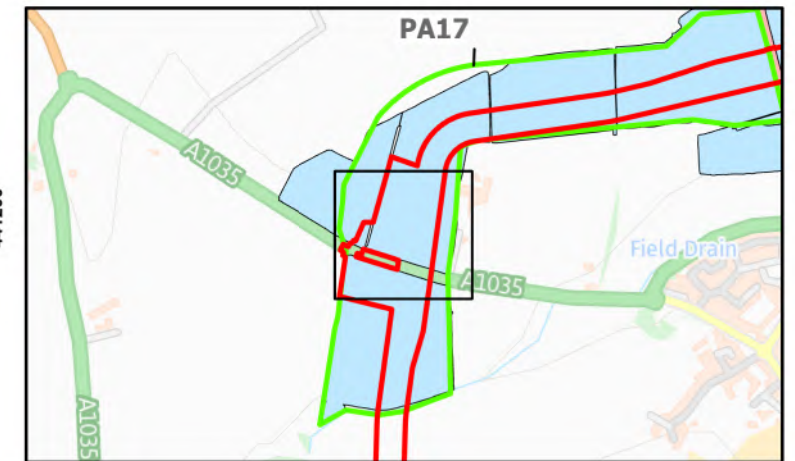
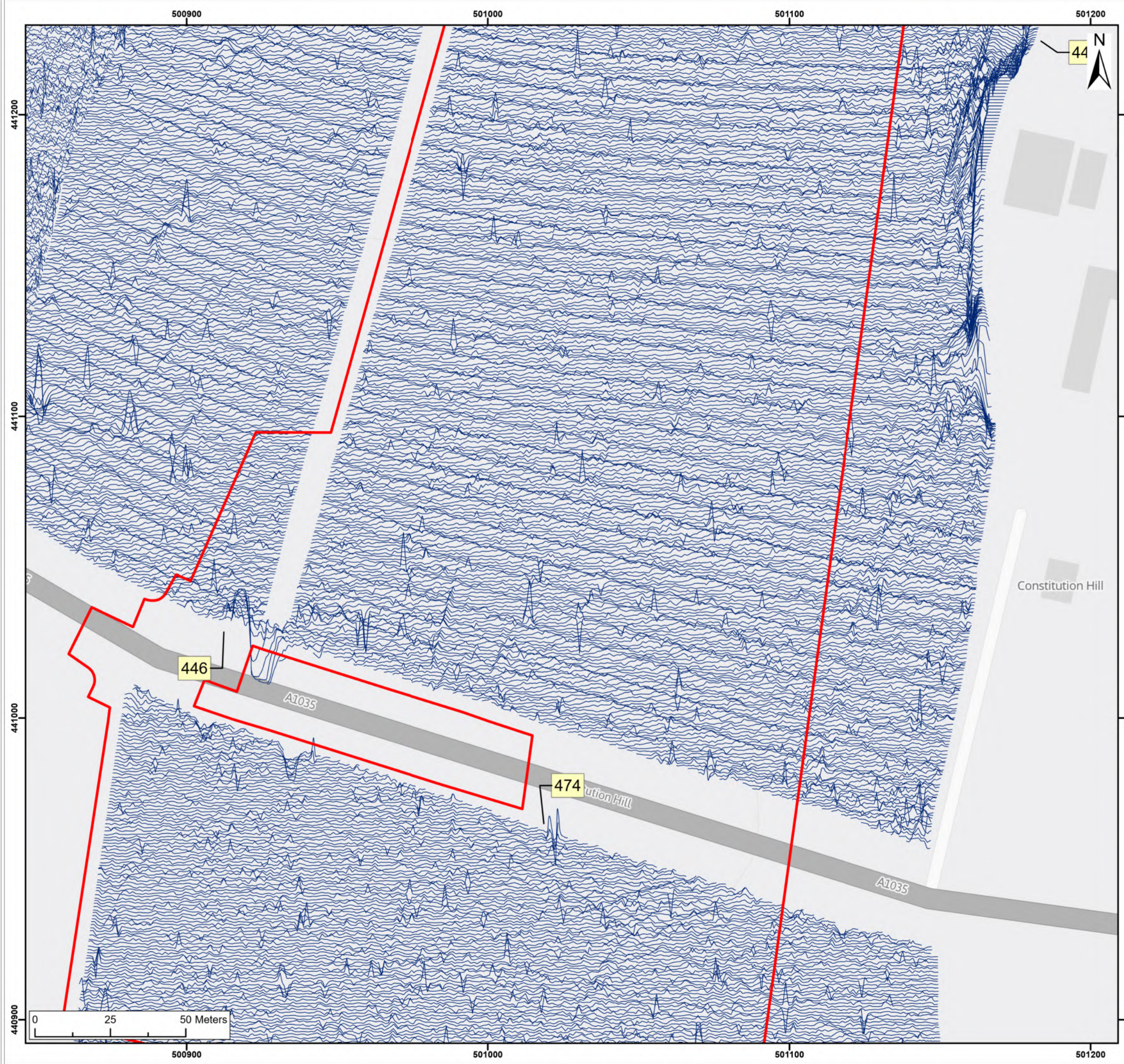
Figure:22-7-190 Drawing No: PB2340-RHD-ZZ-ZZ-DR-Z-0190

Co-ordinate system: British National Grid	Page Size: A3	Scale: 1:1,250
----------------------------------------------	------------------	-------------------

Project: Dogger Bank South Offshore Wind Farms	Report: Archaeological Geophysical Survey Report
------------------------------------------------------	--------------------------------------------------------







Legend:

Onshore Development Area

50nT

-50nT

SX	P05	24/01/2024	Draft			SO	AG	JL
SUI	REV	DATE	DESCRIPTION			DRW	CHK	APR

Title: Archive XY Trace Plot:  
443, 446, 474

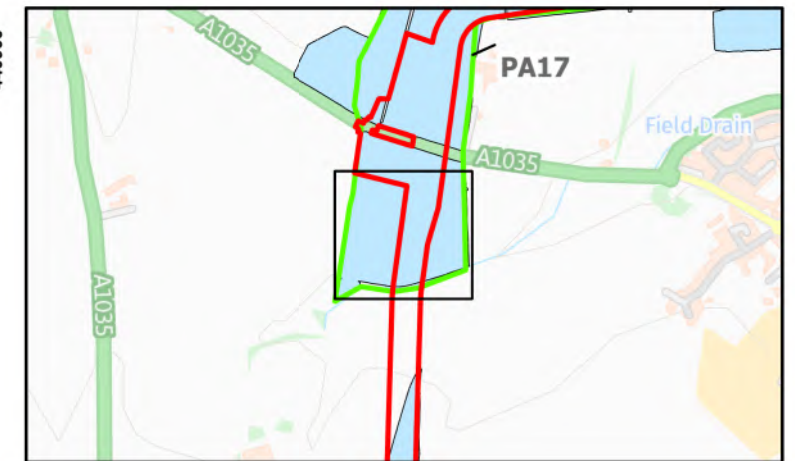
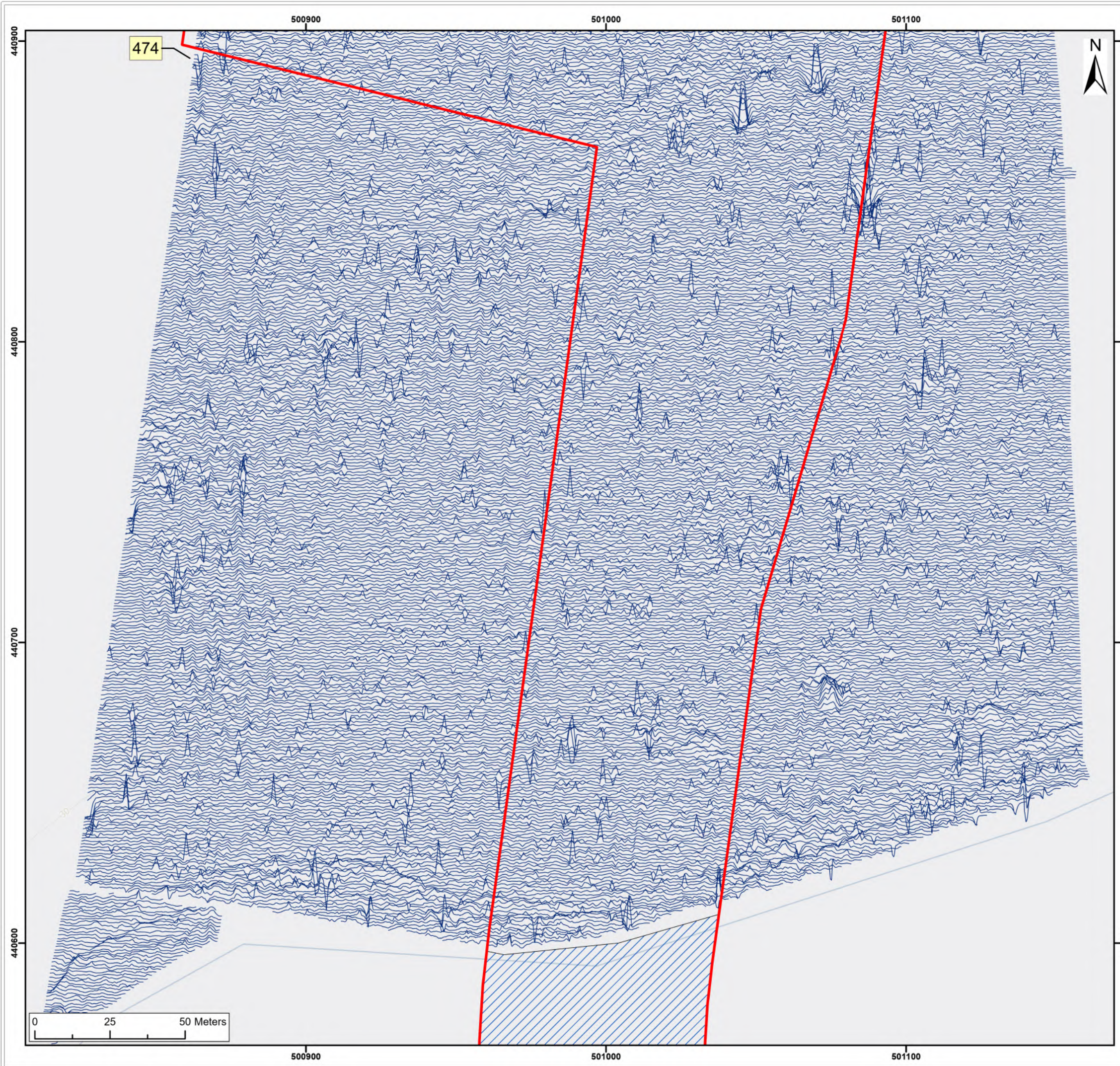
Figure:22-7-191 Drawing No: PB2340-RHD-ZZ-ZZ-DR-Z-0191

Co-ordinate system: British National Grid	Page Size: A3	Scale: 1:1,250
----------------------------------------------	------------------	-------------------

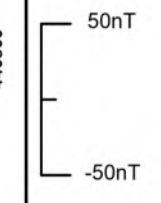
Project: Dogger Bank South Offshore Wind Farms	Report: Archaeological Geophysical Survey Report
------------------------------------------------------	--------------------------------------------------------







Legend:  
 Onshore Development Area  
 Outstanding



SX	P05	24/01/2024	Draft		SO	AG	JL
SUI	REV	DATE	DESCRIPTION		DRW	CHK	APR

Title:  
 Archive XY Trace Plot:  
 474

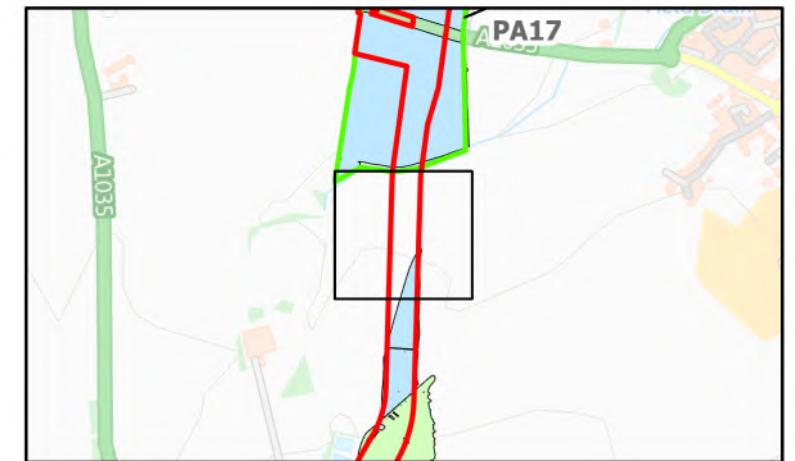
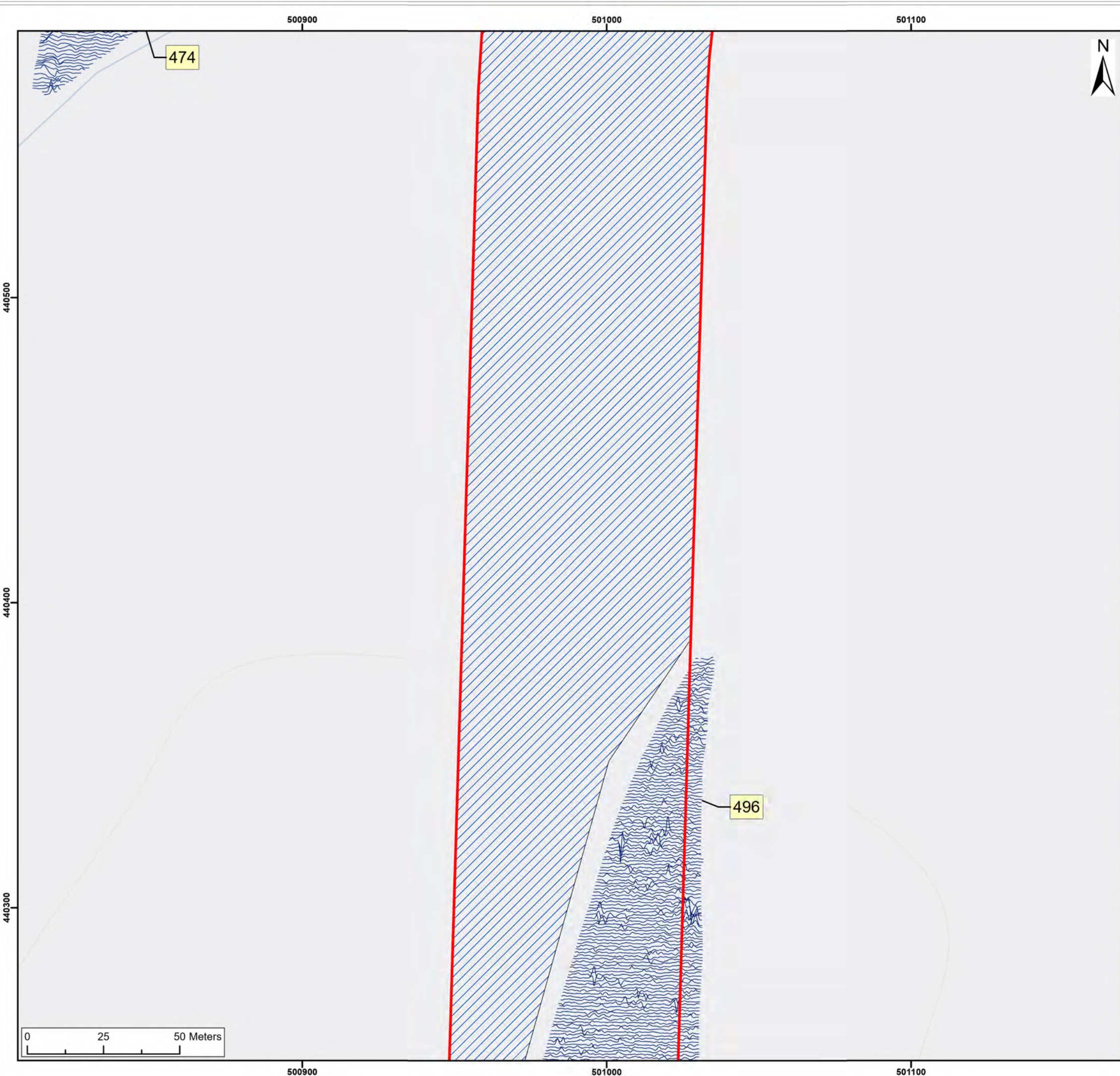
Figure:22-7-192 Drawing No: PB2340-RHD-ZZ-ZZ-DR-Z-0192

Co-ordinate system: British National Grid	Page Size: A3	Scale: 1:1,250
----------------------------------------------	------------------	-------------------

Project: Dogger Bank South Offshore Wind Farms	Report: Archaeological Geophysical Survey Report
------------------------------------------------------	--------------------------------------------------------







Legend:

- Onshore Development Area
- Outstanding

50nT

-50nT

SX	P05	24/01/2024	Draft			SO	AG	JL
SUI	REV	DATE	DESCRIPTION			DRW	CHK	APR

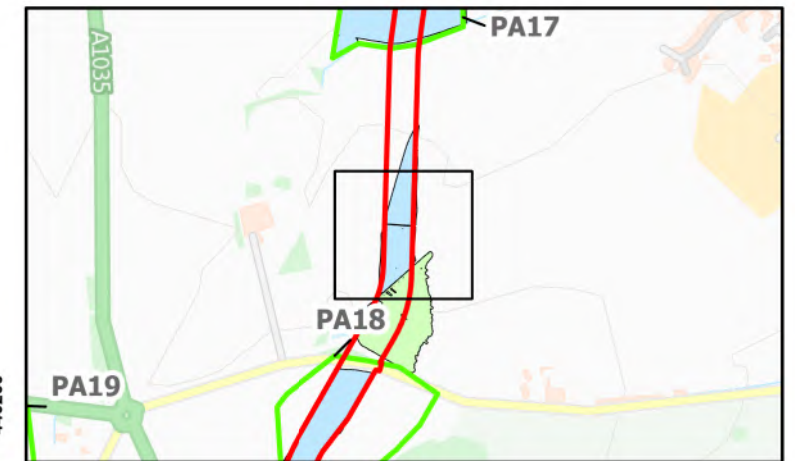
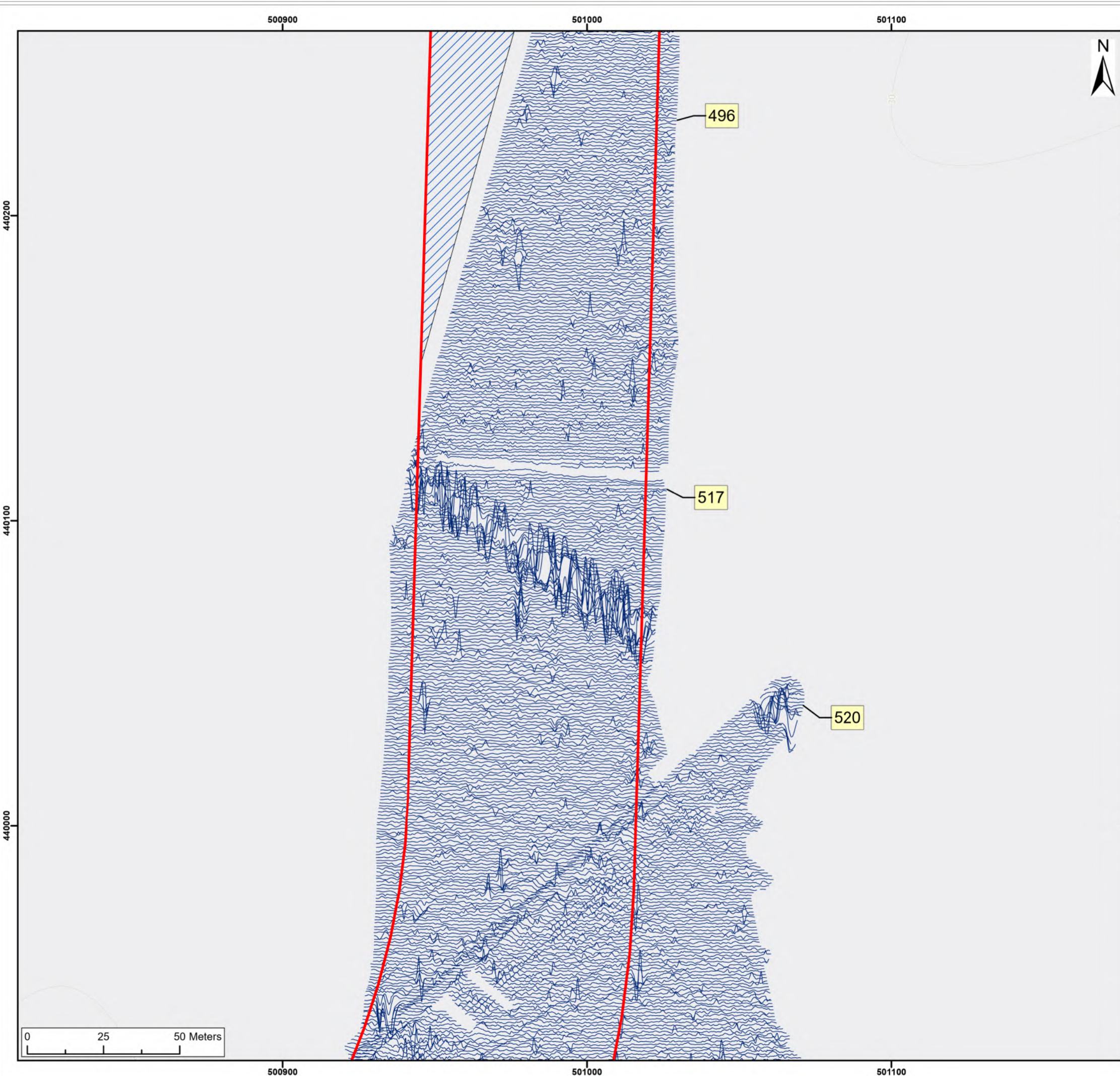
Title: Archive XY Trace Plot: 496

Figure: 22-7-193 Drawing No: PB2340-RHD-ZZ-ZZ-DR-Z-0193

Co-ordinate system: British National Grid	Page Size: A3	Scale: 1:1,250
Project: Dogger Bank South Offshore Wind Farms	Report: Archaeological Geophysical Survey Report	








Legend:

- Onshore Development Area
- Outstanding



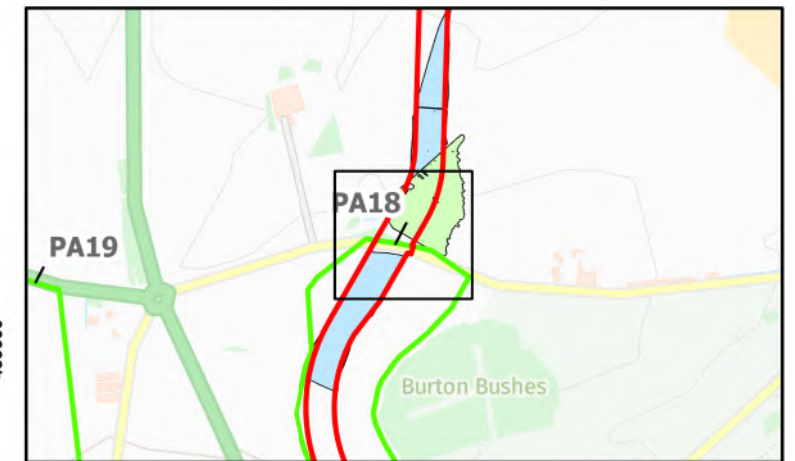
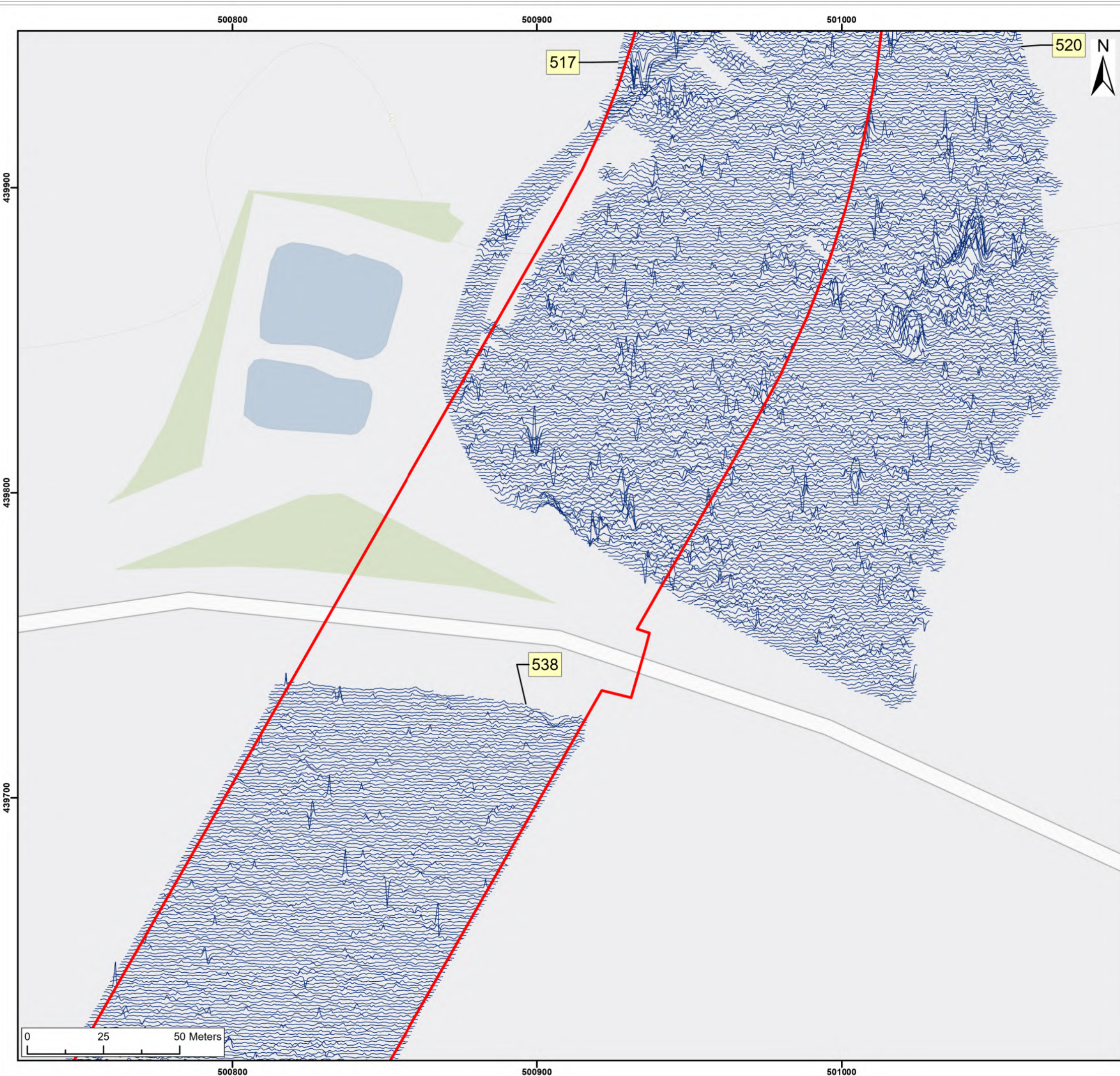
SX	P05	24/01/2024	Draft	SO	AG	JL
SUI	REV	DATE	DESCRIPTION	DRW	CHK	APR

Title:  
 Archive XY Trace Plot:  
 496, 517, 520

Figure:22-7-194	Drawing No: PB2340-RHD-ZZ-ZZ-DR-Z-0194	
Co-ordinate system: British National Grid	Page Size: A3	Scale: 1:1,250
Project: Dogger Bank South Offshore Wind Farms	Report: Archaeological Geophysical Survey Report	








Legend:  
 Onshore Development Area

50nT  
 -50nT

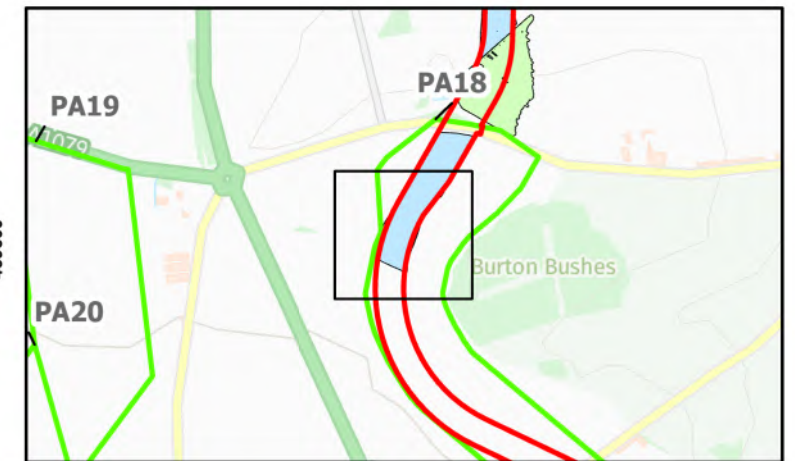
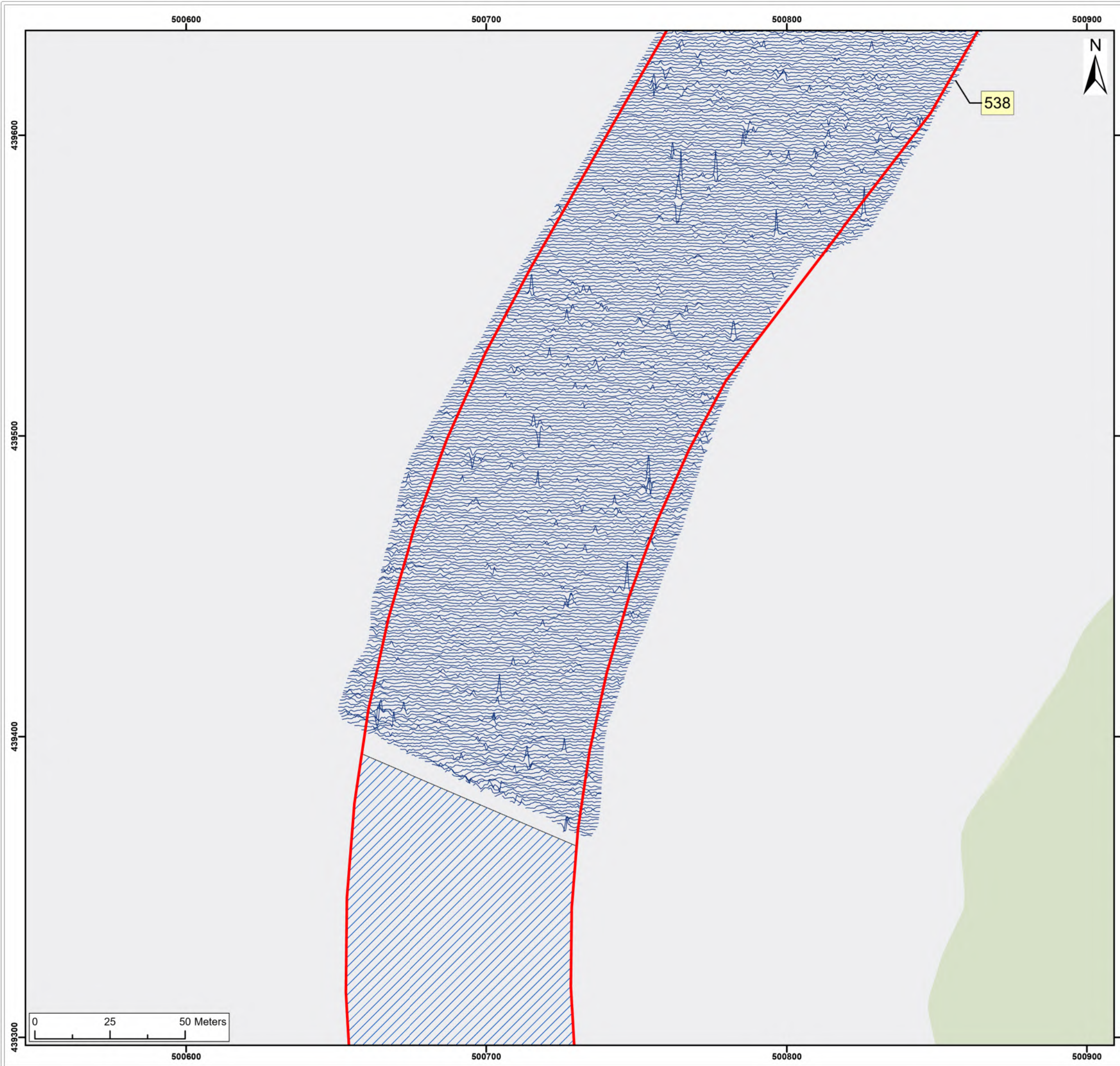
SX	P05	24/01/2024	Draft		SO	AG	JL
SUI	REV	DATE	DESCRIPTION		DRW	CHK	APR

Title:  
 Archive XY Trace Plot:  
 520, 538

Figure:22-7-195	Drawing No: PB2340-RHD-ZZ-ZZ-DR-Z-0195	
Co-ordinate system: British National Grid	Page Size: A3	Scale: 1:1,250
Project: Dogger Bank South Offshore Wind Farms	Report: Archaeological Geophysical Survey Report	







Legend:

- Onshore Development Area
- Outstanding

50nT

-50nT

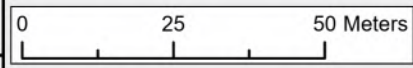
SX	P05	24/01/2024	Draft			SO	AG	JL
SUI	REV	DATE	DESCRIPTION			DRW	CHK	APR

Title:  
 Archive XY Trace Plot:  
 538

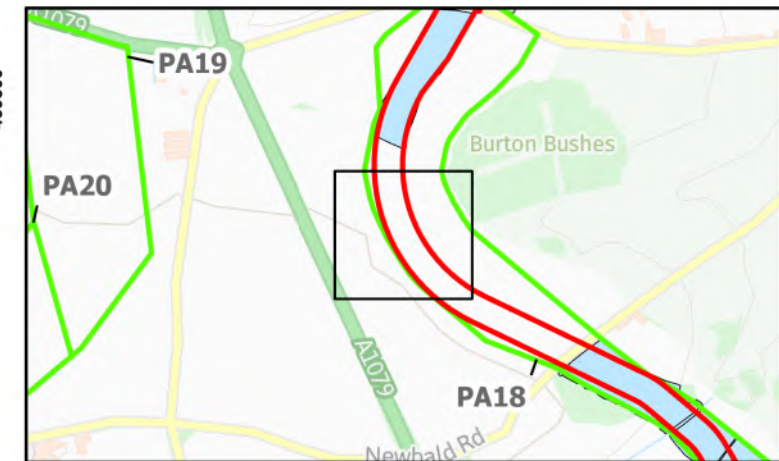
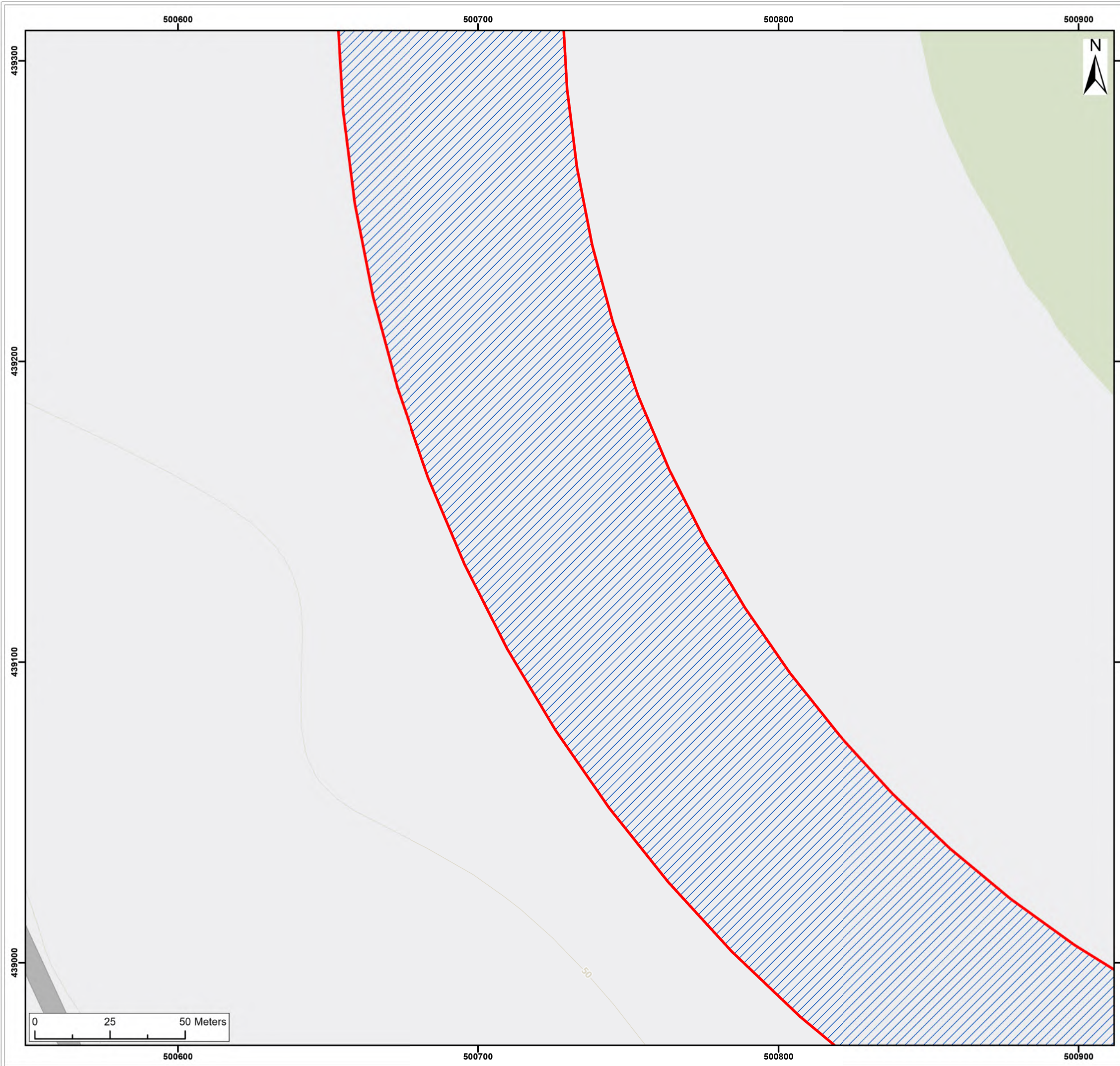
Figure:22-7-196 Drawing No: PB2340-RHD-ZZ-ZZ-DR-Z-0196

Co-ordinate system: British National Grid	Page Size: A3	Scale: 1:1,250
----------------------------------------------	------------------	-------------------

Project: Dogger Bank South Offshore Wind Farms	Report: Archaeological Geophysical Survey Report
------------------------------------------------------	--------------------------------------------------------







Legend:

- Onshore Development Area
- Outstanding

50nT

-50nT

SX	P05	24/01/2024	Draft			SO	AG	JL
SUI	REV	DATE	DESCRIPTION			DRW	CHK	APR

Title: Archive XY Trace Plot:  
Outstanding

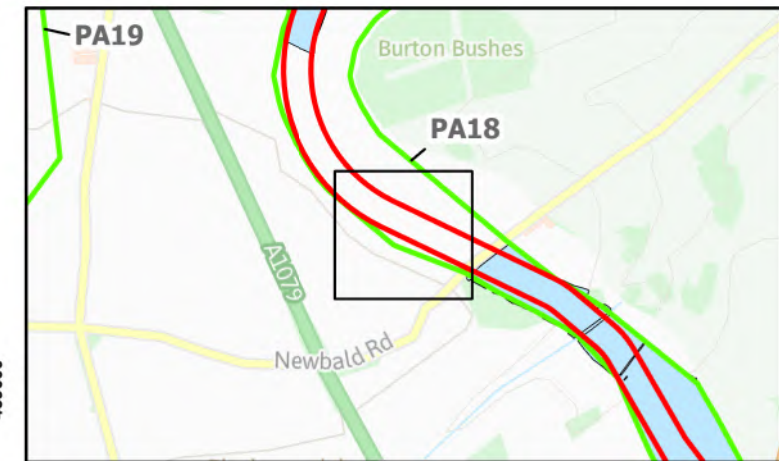
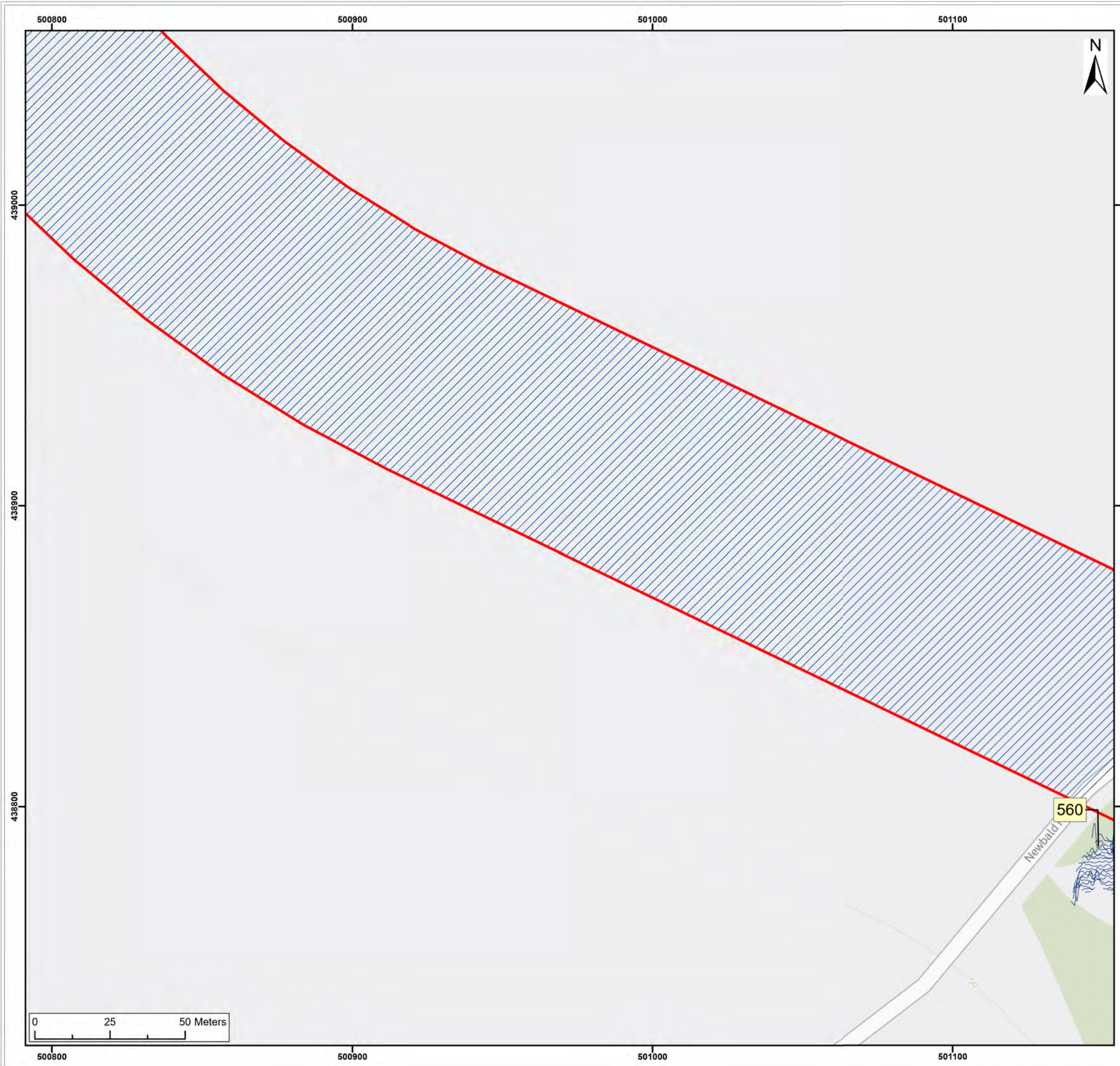
Figure:22-7-197 Drawing No: PB2340-RHD-ZZ-ZZ-DR-Z-0197

Co-ordinate system: British National Grid	Page Size: A3	Scale: 1:1,250
----------------------------------------------	------------------	-------------------

Project: Dogger Bank South Offshore Wind Farms	Report: Archaeological Geophysical Survey Report
------------------------------------------------------	--------------------------------------------------------







Legend:

- Onshore Development Area
- Outstanding

50nT  
-50nT

SX	P05	24/01/2024	Draft	SO	AG	JL
SUI	REV	DATE	DESCRIPTION	DRW	CHK	APR

Title:  
Archive XY Trace Plot:  
Outstanding

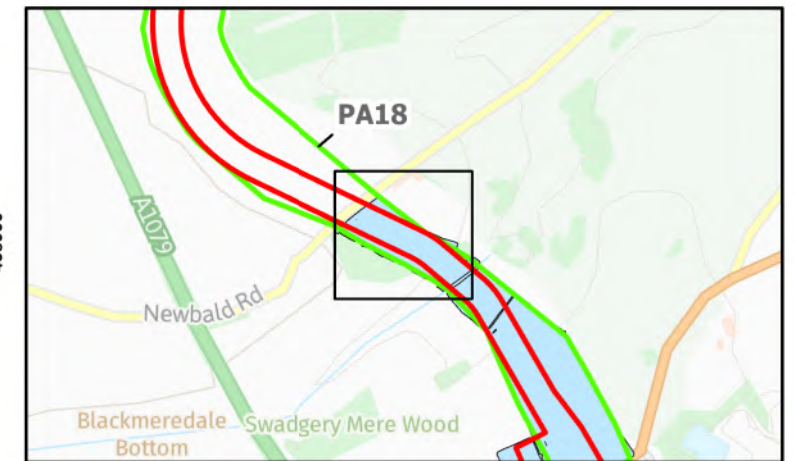
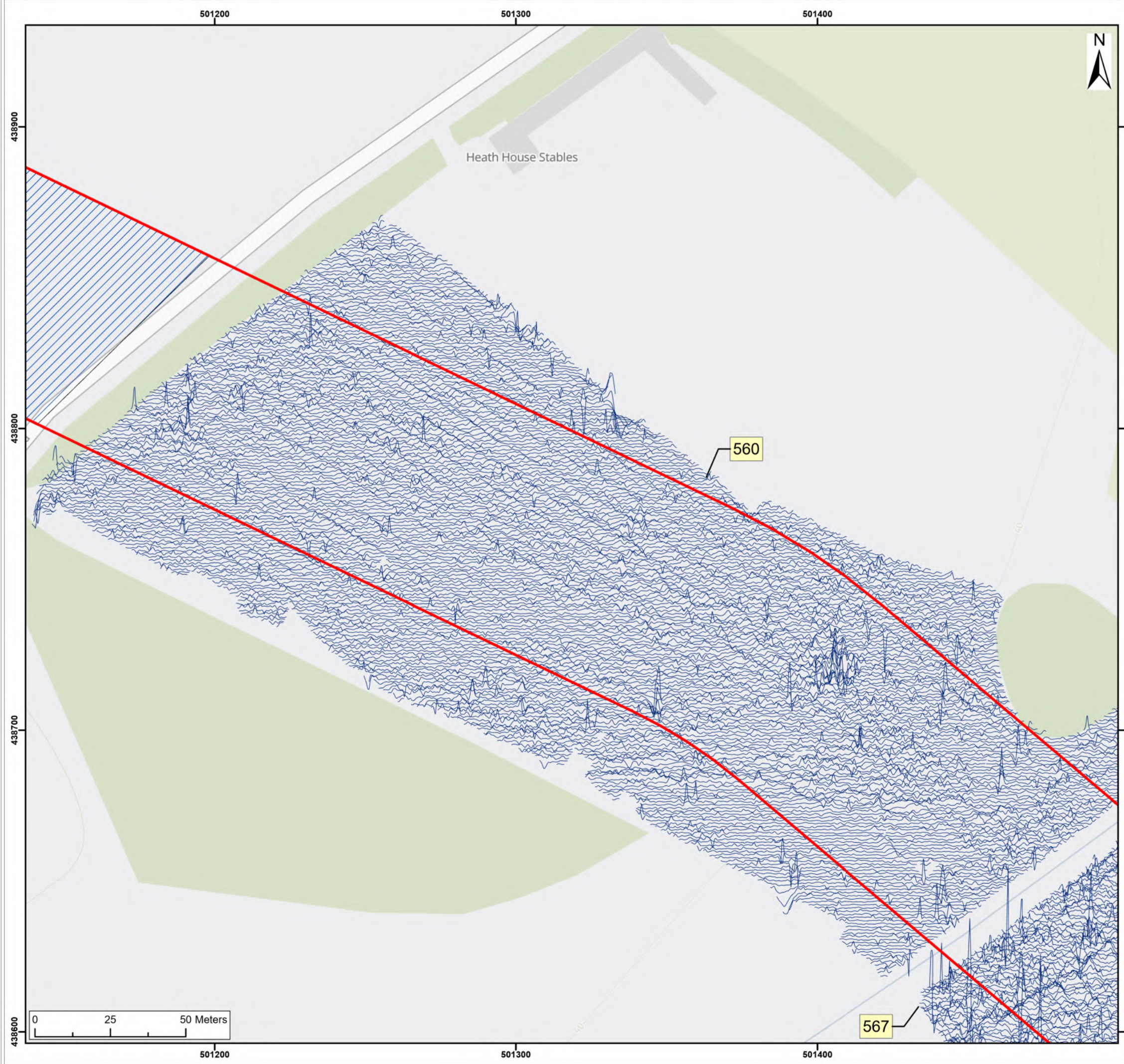
Figure:22-7-198 Drawing No: PB2340-RHD-ZZ-ZZ-DR-Z-0198

Co-ordinate system: British National Grid	Page Size: A3	Scale: 1:1,250
----------------------------------------------	------------------	-------------------

Project: Dogger Bank South Offshore Wind Farms	Report: Archaeological Geophysical Survey Report
------------------------------------------------------	--------------------------------------------------------







Legend:  
 Onshore Development Area  
 Outstanding



SX	P05	24/01/2024	Draft		SO	AG	JL
SUI	REV	DATE	DESCRIPTION		DRW	CHK	APR

Title:  
 Archive XY Trace Plot:  
 560

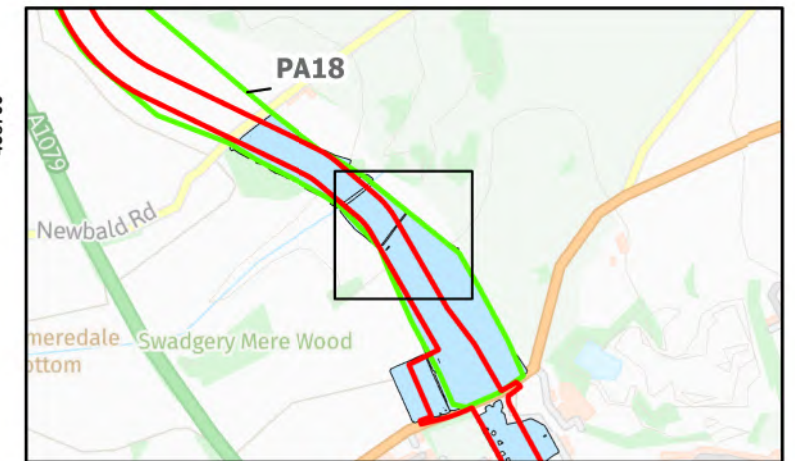
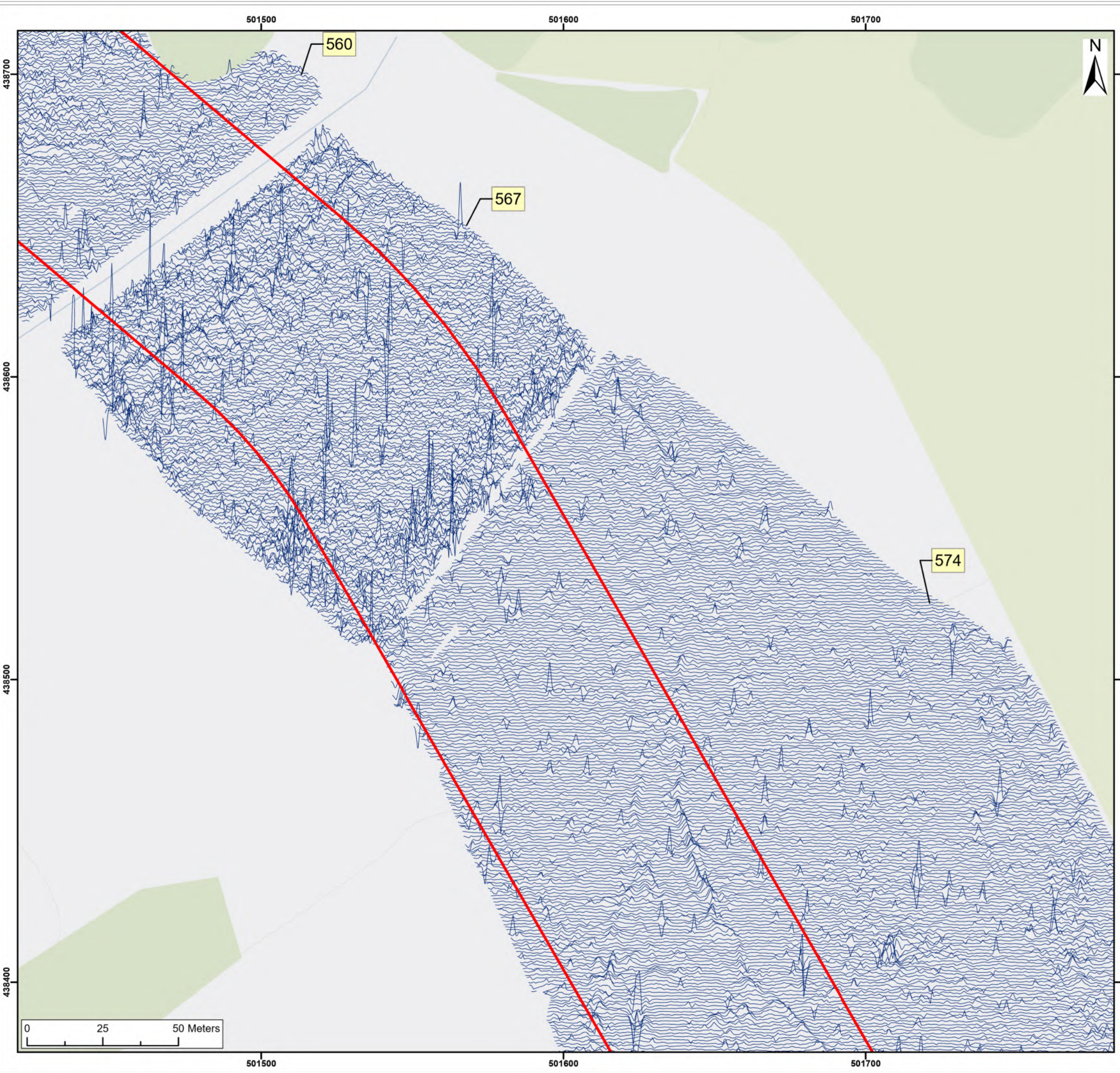
Figure: 22-7-199 Drawing No: PB2340-RHD-ZZ-ZZ-DR-Z-0199

Co-ordinate system: British National Grid Page Size: A3 Scale: 1:1,250

Project: Dogger Bank South Offshore Wind Farms Report: Archaeological Geophysical Survey Report







Legend:  
 Onshore Development Area



SX	P05	24/01/2024	Draft		SO	AG	JL
SUI	REV	DATE	DESCRIPTION		DRW	CHK	APR

Title:  
 Archive XY Trace Plot:  
 567, 567

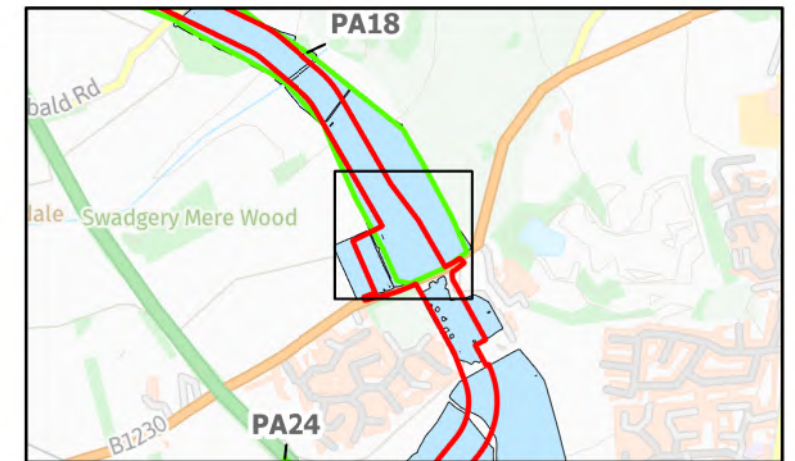
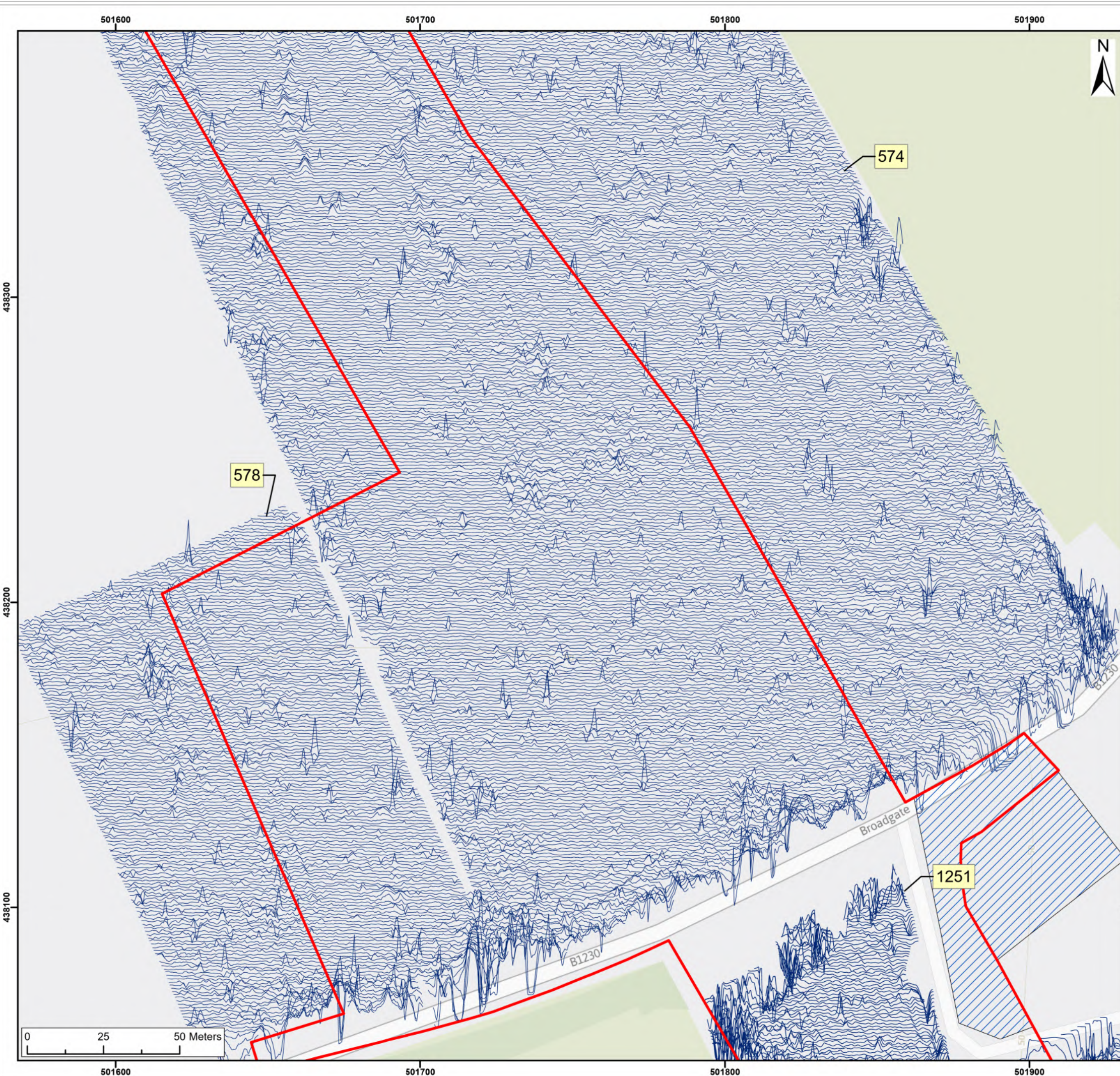
Figure: 22-7-200 Drawing No: PB2340-RHD-ZZ-ZZ-DR-Z-0200

Co-ordinate system: British National Grid	Page Size: A3	Scale: 1:1,250
----------------------------------------------	------------------	-------------------

Project: Dogger Bank South Offshore Wind Farms	Report: Archaeological Geophysical Survey Report
------------------------------------------------------	--------------------------------------------------------







Legend:

- Onshore Development Area
- Outstanding

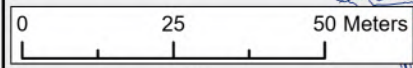
50nT

-50nT

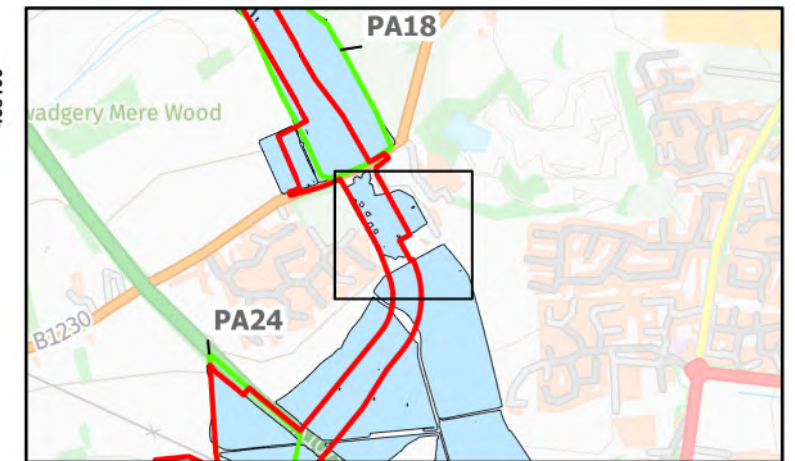
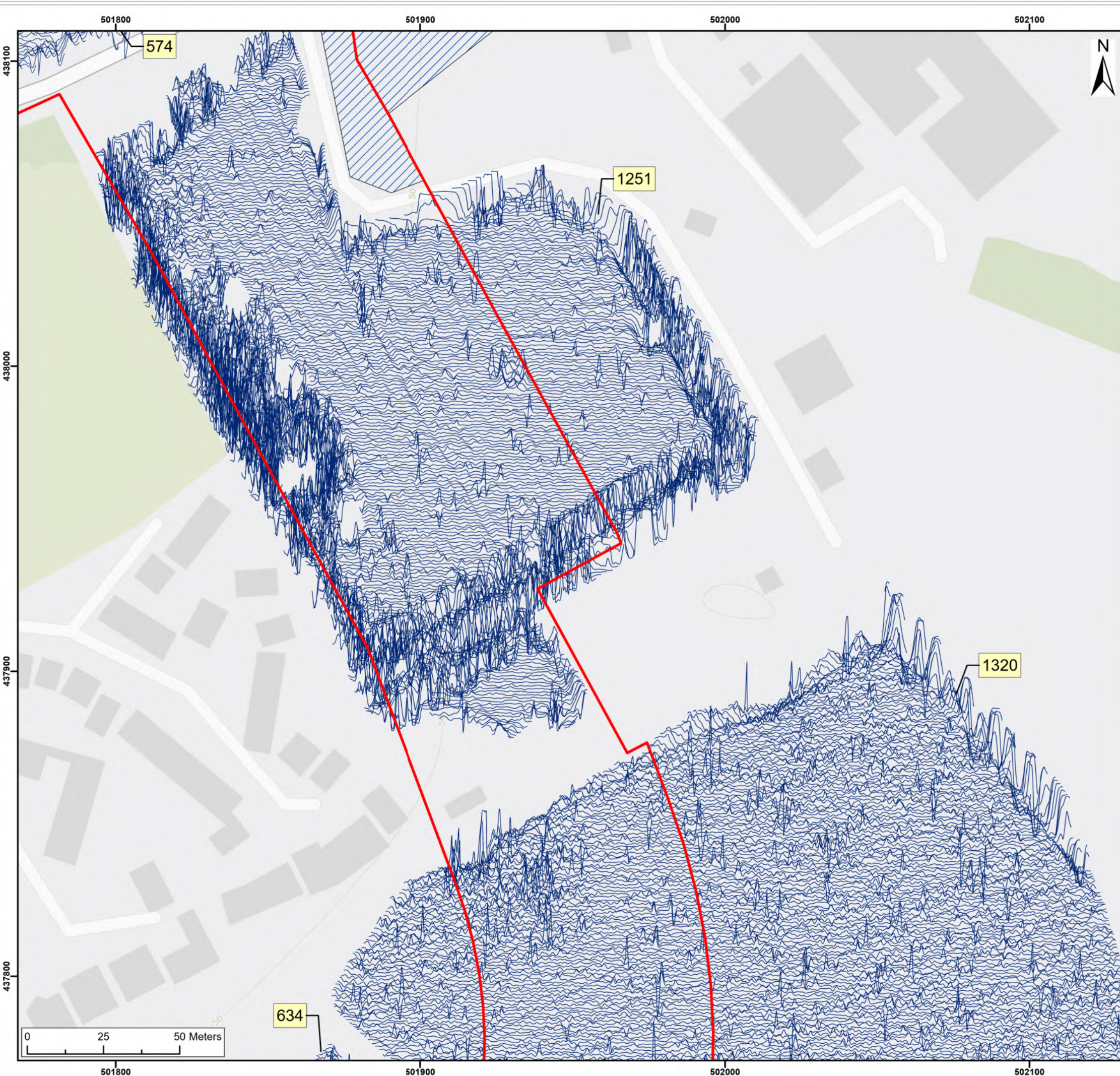
SX	P05	24/01/2024	Draft	SO	AG	JL
SUI	REV	DATE	DESCRIPTION	DRW	CHK	APR

Title: Archive XY Trace Plot:  
574, 578, 1251

Figure: 22-7-201	Drawing No: PB2340-RHD-ZZ-ZZ-DR-Z-0201	
Co-ordinate system: British National Grid	Page Size: A3	Scale: 1:1,250
Project: Dogger Bank South Offshore Wind Farms	Report: Archaeological Geophysical Survey Report	







Legend:

- Onshore Development Area
- Outstanding

50nT

-50nT

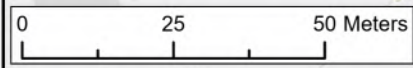
SX	P05	24/01/2024	Draft	SO	AG	JL
SUI	REV	DATE	DESCRIPTION	DRW	CHK	APR

Title: Archive XY Trace Plot:  
1251, 1320

Figure: 22-7-202 Drawing No: PB2340-RHD-ZZ-ZZ-DR-Z-0202

Co-ordinate system: British National Grid	Page Size: A3	Scale: 1:1,250
----------------------------------------------	------------------	-------------------

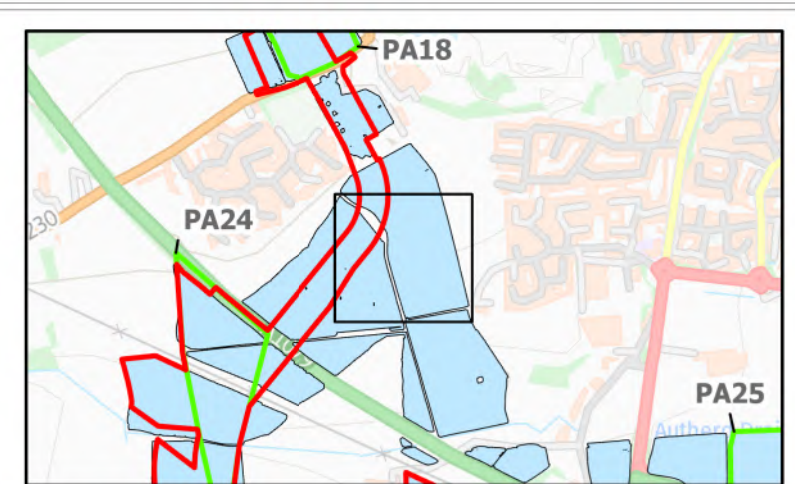
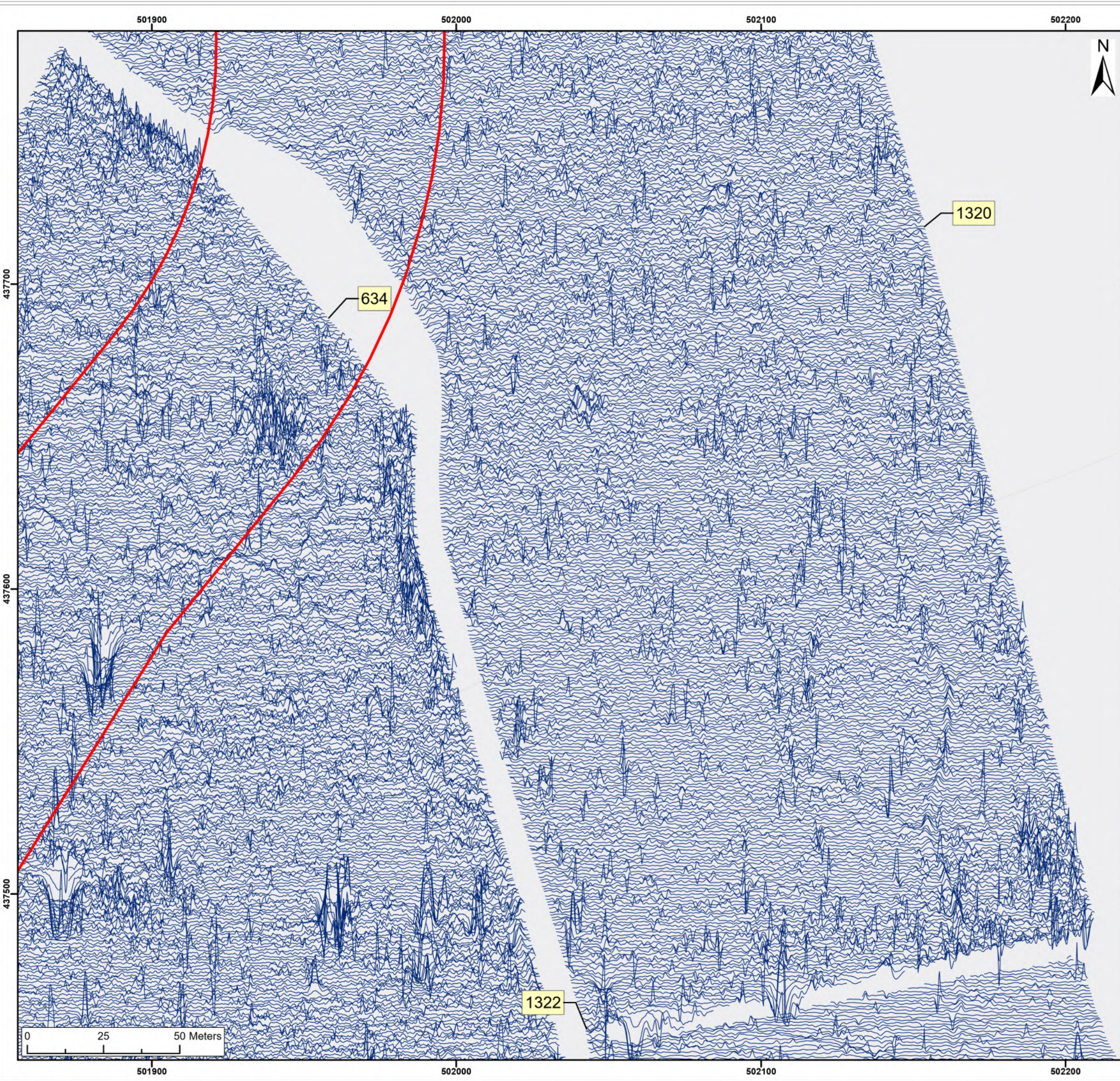
Project: Dogger Bank South Offshore Wind Farms	Report: Archaeological Geophysical Survey Report
------------------------------------------------------	--------------------------------------------------------



501800 501900 502000 502100

438100 438000 437900 437800





Legend:  
 Onshore Development Area



SX	P05	24/01/2024	Draft	SO	AG	JL
SUI	REV	DATE	DESCRIPTION	DRW	CHK	APR

Title:  
 Archive XY Trace Plot:  
 0155, 634

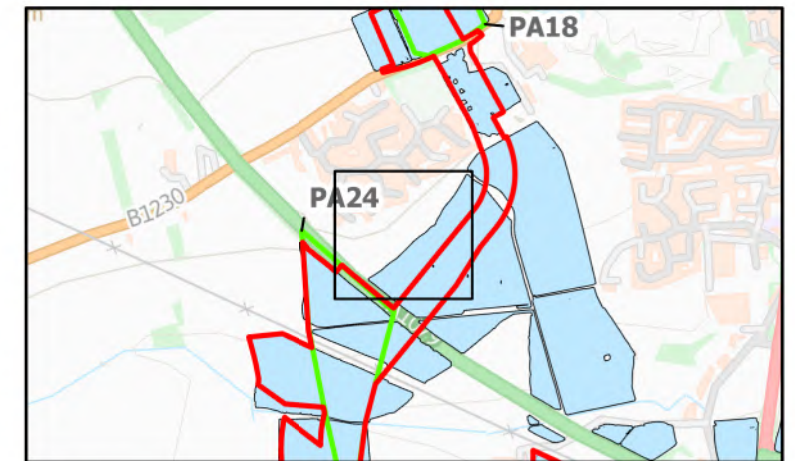
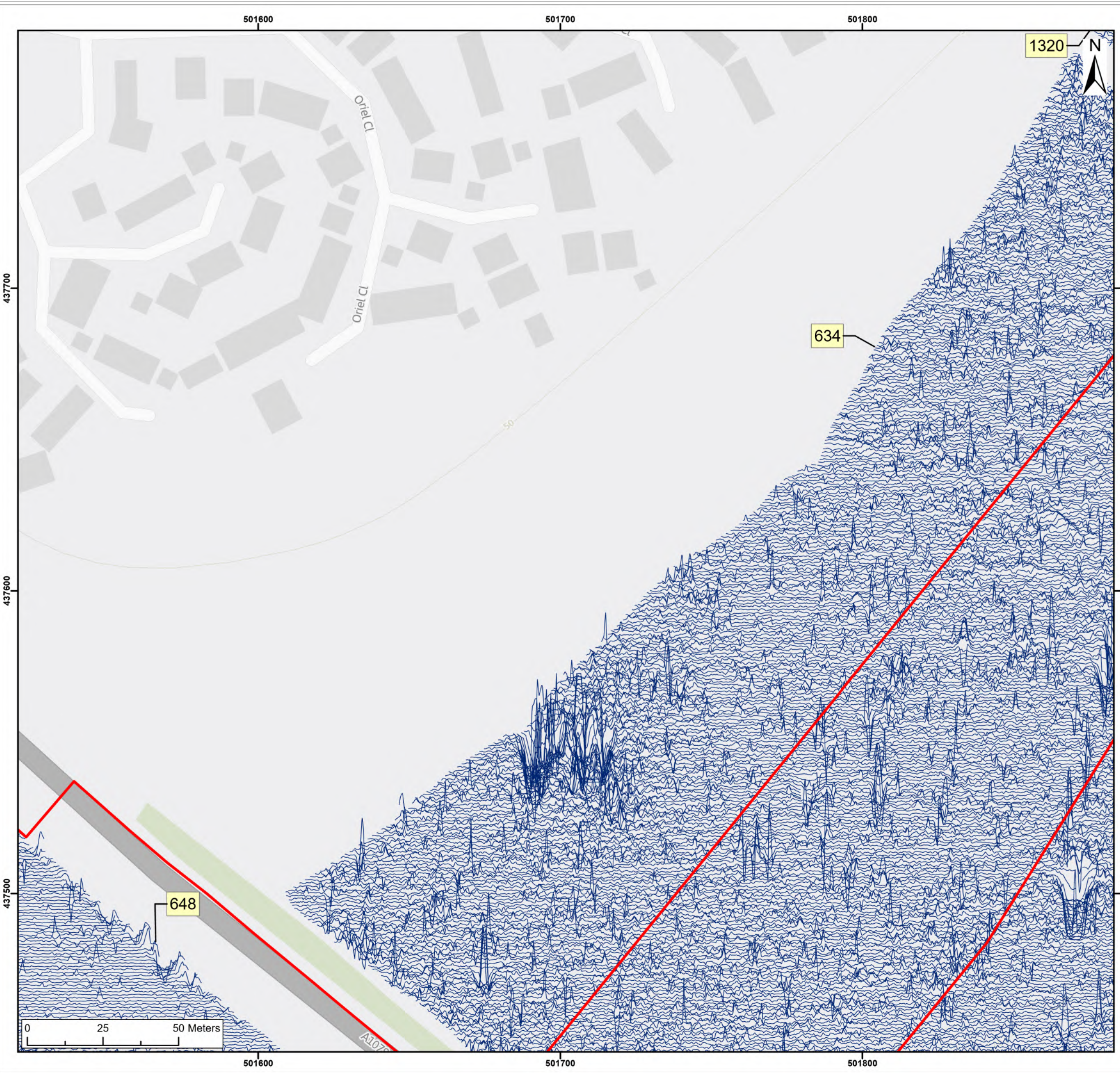
Figure: 22-7-203 Drawing No: PB2340-RHD-ZZ-ZZ-DR-Z-0203

Co-ordinate system: British National Grid Page Size: A3 Scale: 1:1,250

Project: Dogger Bank South Offshore Wind Farms Report: Archaeological Geophysical Survey Report







Legend:

Onshore Development Area

50nT

-50nT

SX	P05	24/01/2024	Draft		SO	AG	JL
SUI	REV	DATE	DESCRIPTION		DRW	CHK	APR

Title:

Archive XY Trace Plot:  
634, 648

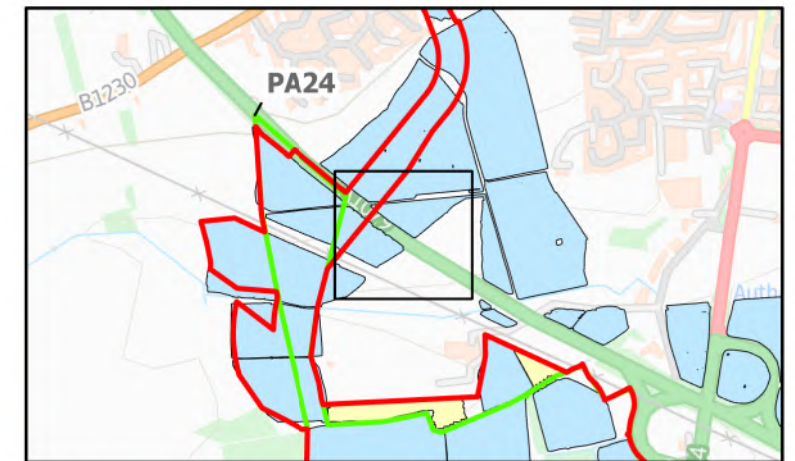
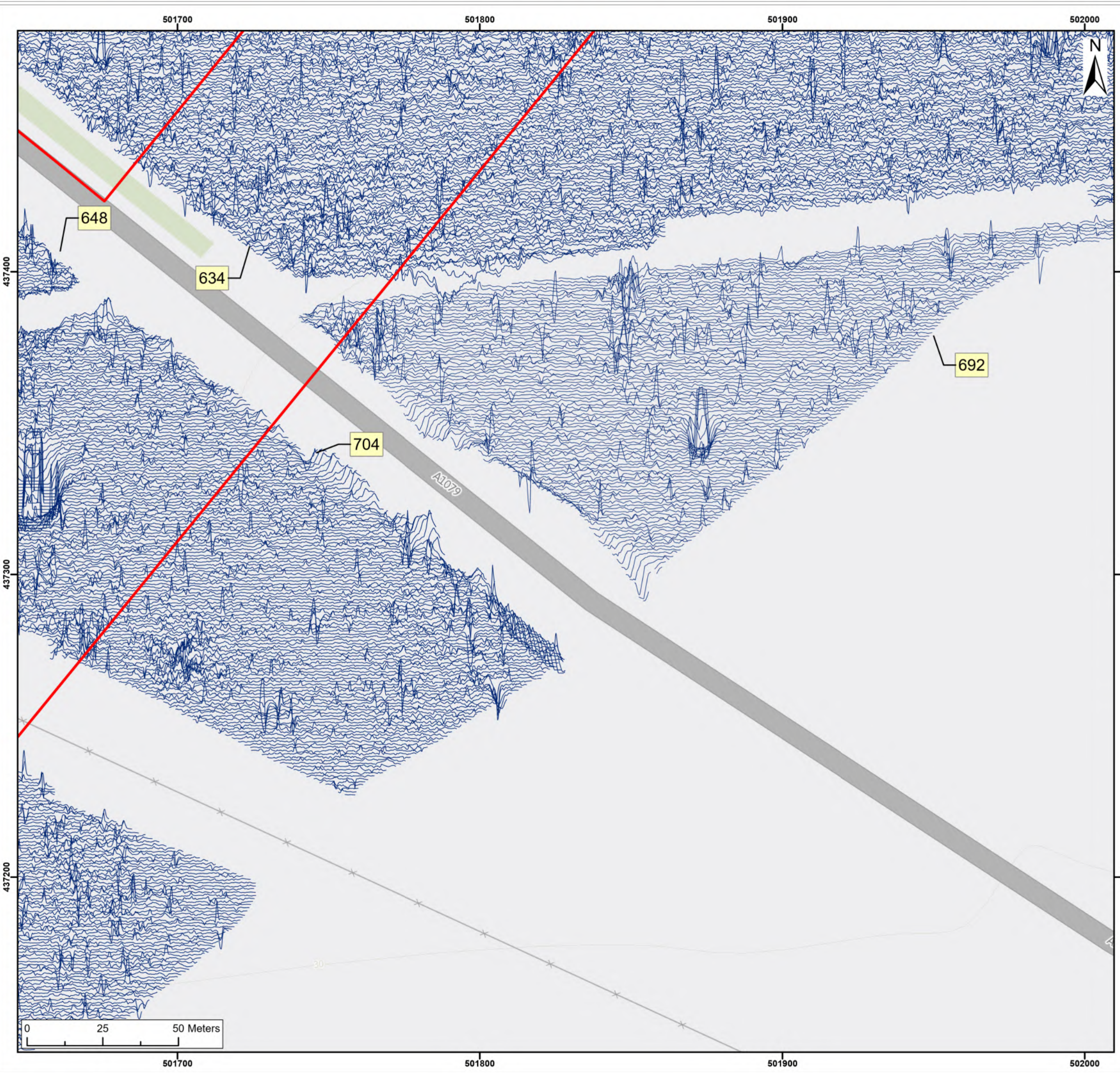
Figure: 22-7-204 Drawing No: PB2340-RHD-ZZ-ZZ-DR-Z-0204

Co-ordinate system: British National Grid	Page Size: A3	Scale: 1:1,250
----------------------------------------------	------------------	-------------------

Project: Dogger Bank South Offshore Wind Farms	Report: Archaeological Geophysical Survey Report
------------------------------------------------------	--------------------------------------------------------







Legend:  
 Onshore Development Area

50nT  
 -50nT

SX	P05	24/01/2024	Draft	SO	AG	JL
SUI	REV	DATE	DESCRIPTION	DRW	CHK	APR

Title:  
 Archive XY Trace Plot:  
 634, 648, 692, 704

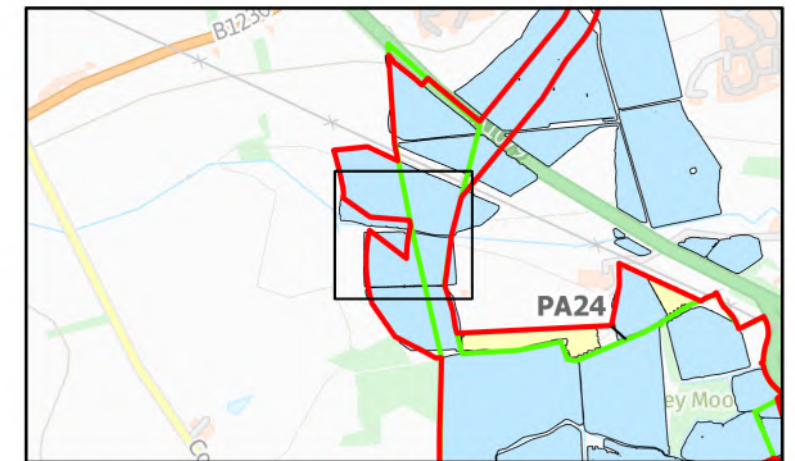
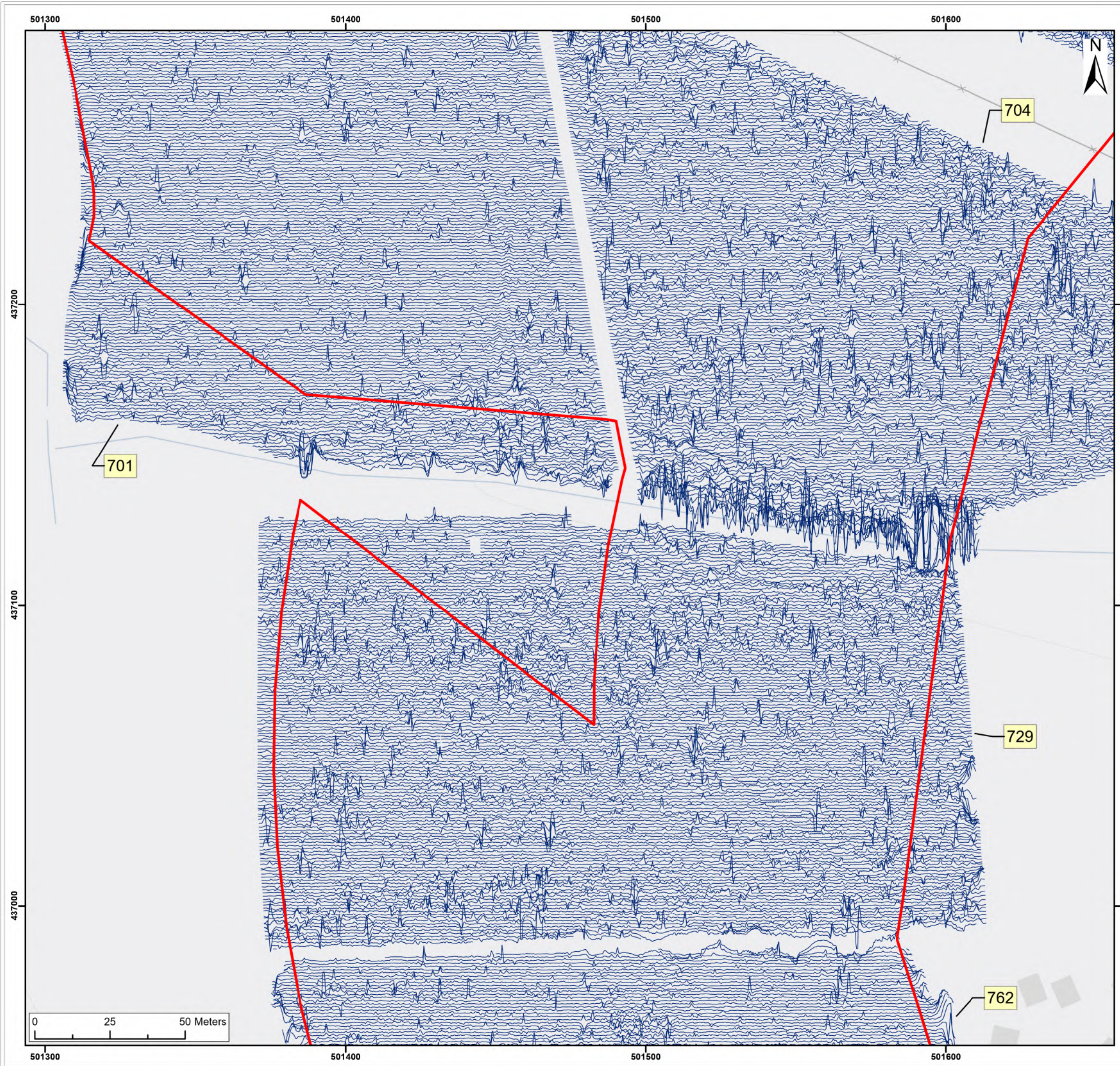
Figure:22-7-205	Drawing No: PB2340-RHD-ZZ-ZZ-DR-Z-0205	
Co-ordinate system: British National Grid	Page Size: A3	Scale: 1:1,250
Project: Dogger Bank South Offshore Wind Farms	Report: Archaeological Geophysical Survey Report	











Legend:  
 Onshore Development Area

50nT  
 -50nT

SX	P05	24/01/2024	Draft		SO	AG	JL
SUI	REV	DATE	DESCRIPTION		DRW	CHK	APR

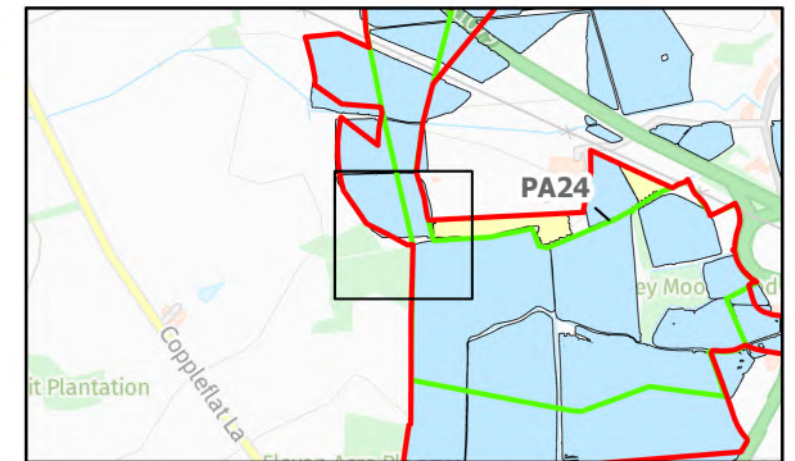
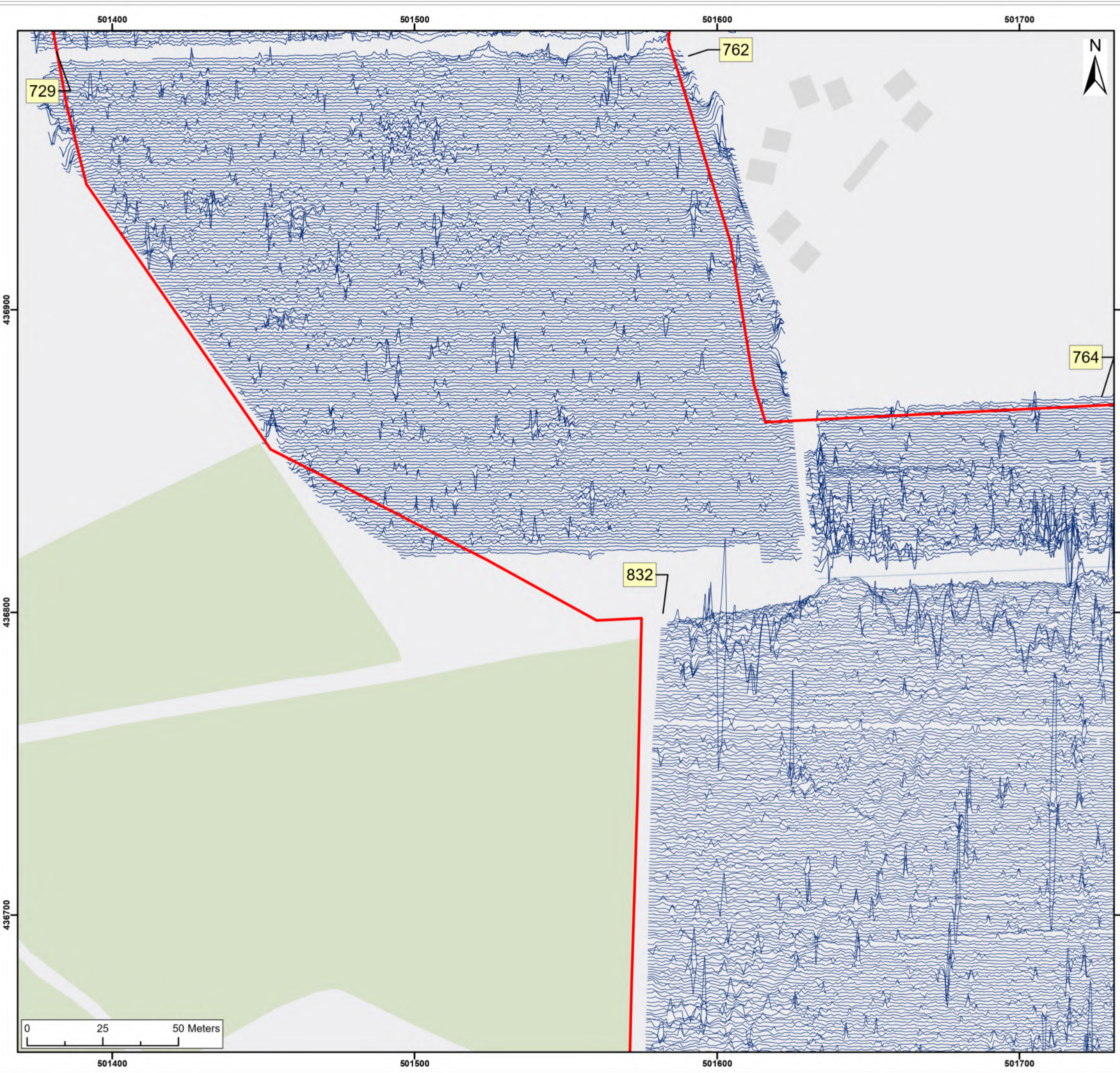
Title:  
 Archive XY Trace Plot:  
 701, 704, 729

Figure:22-7-207 Drawing No: PB2340-RHD-ZZ-ZZ-DR-Z-0207

Co-ordinate system: British National Grid	Page Size: A3	Scale: 1:1,250
Project: Dogger Bank South Offshore Wind Farms	Report: Archaeological Geophysical Survey Report	







Legend:

Onshore Development Area

50nT

-50nT

SX	P05	24/01/2024	Draft	SO	AG	JL
SUI	REV	DATE	DESCRIPTION	DRW	CHK	APR

Title: Archive XY Trace Plot:  
762, 764, 382

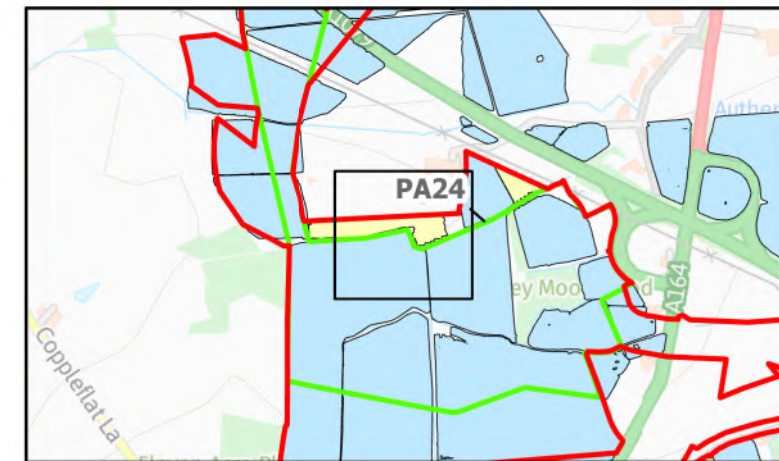
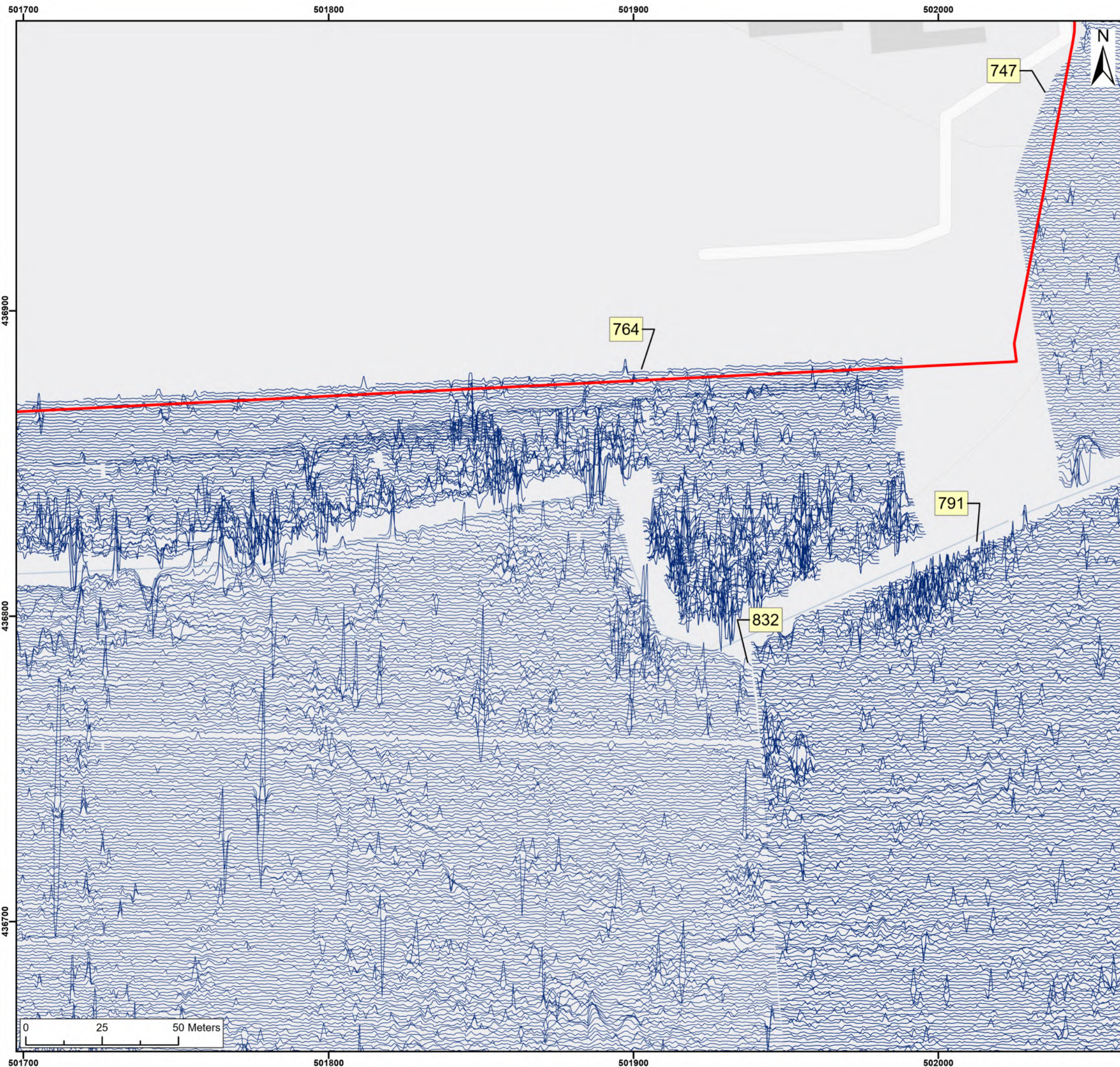
Figure: 22-7-208 Drawing No: PB2340-RHD-ZZ-ZZ-DR-Z-0208

Co-ordinate system: British National Grid Page Size: A3 Scale: 1:1,250

Project: Dogger Bank South Offshore Wind Farms Report: Archaeological Geophysical Survey Report







Legend:  
 Onshore Development Area

50nT  
 -50nT

SX	P05	24/01/2024	Draft	SO	AG	JL
SUI	REV	DATE	DESCRIPTION	DRW	CHK	APR

Title:  
 Archive XY Trace Plot:  
 764, 832, 791

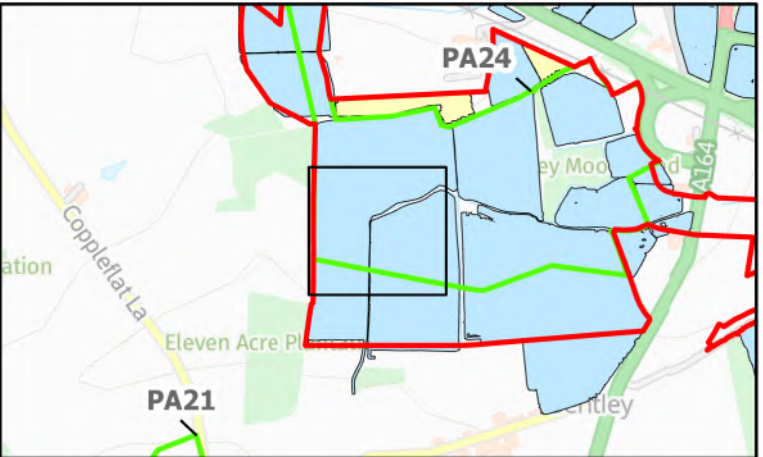
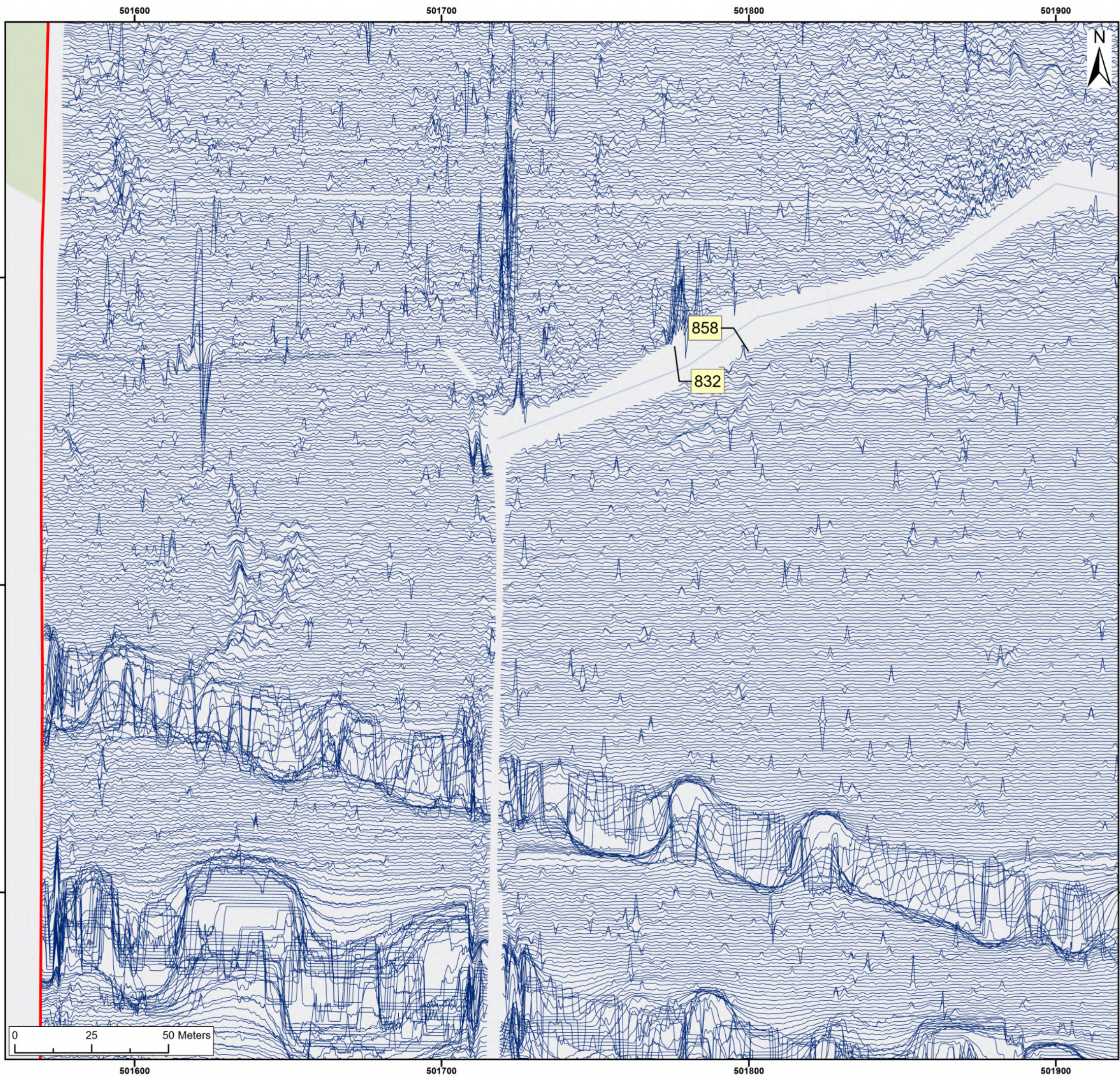
Figure:22-7-209 Drawing No: PB2340-RHD-ZZ-ZZ-DR-Z-0209

Co-ordinate system: British National Grid  
 Page Size: A3  
 Scale: 1:1,250

Project: Dogger Bank South Offshore Wind Farms  
 Report: Archaeological Geophysical Survey Report







Legend:  
 Onshore Development Area

50nT  
 -50nT

SX	P05	24/01/2024	Draft	SO	AG	JL
SUI	REV	DATE	DESCRIPTION	DRW	CHK	APR

Title:  
 Archive XY Trace Plot:  
 832, 858

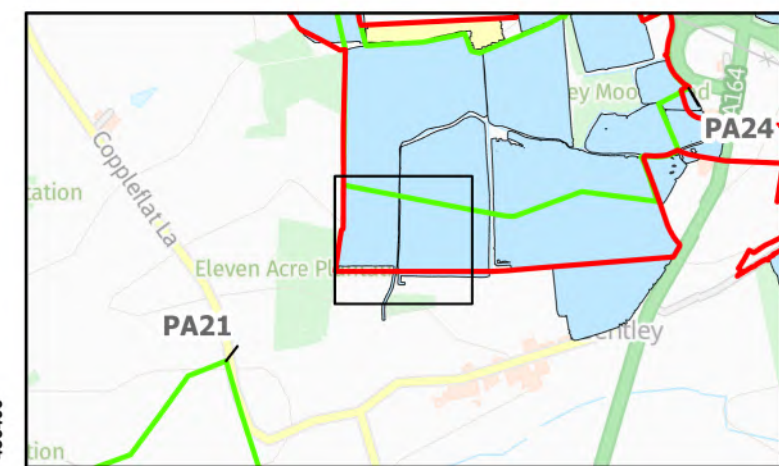
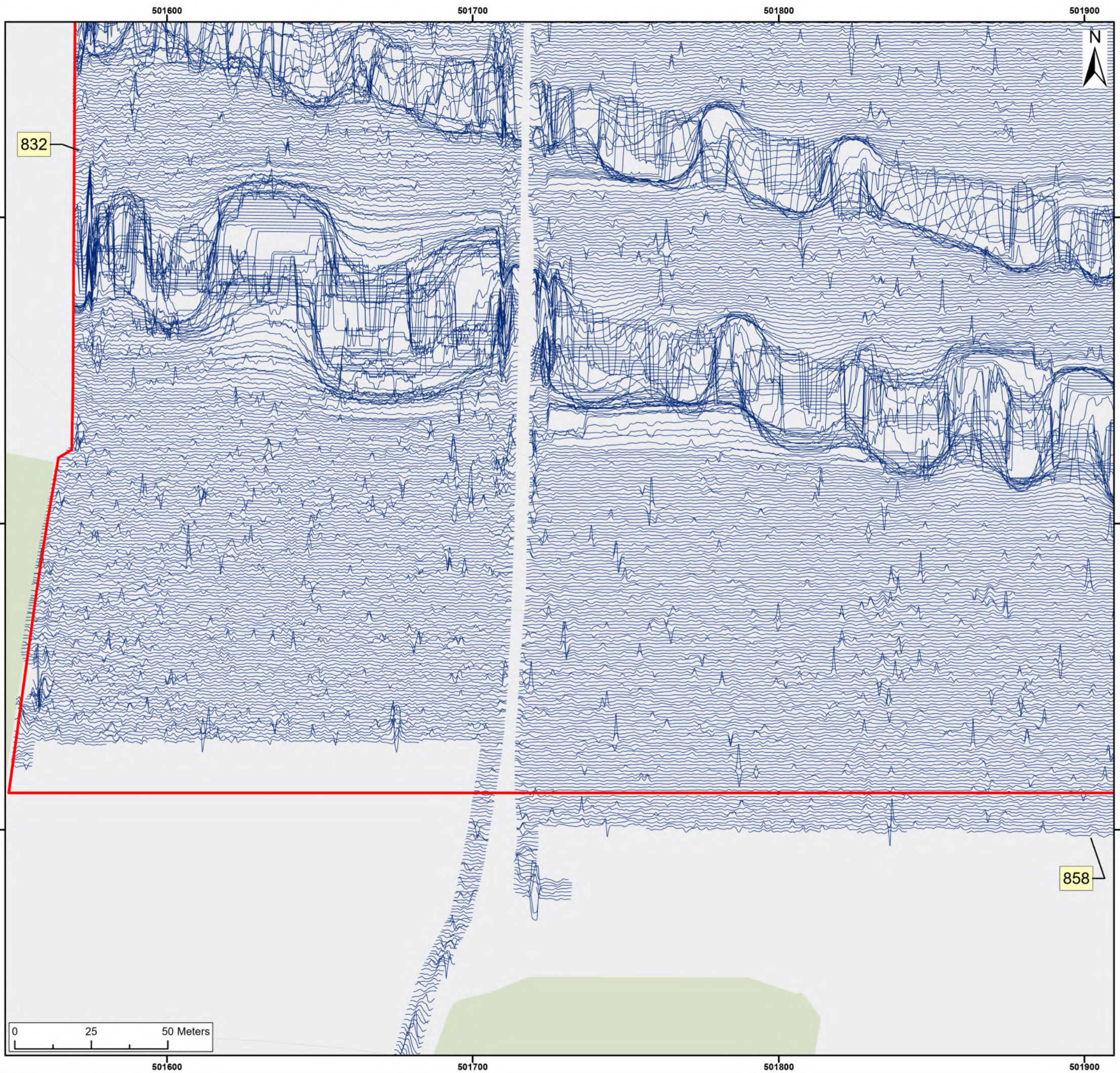
Figure:22-7-210 Drawing No: PB2340-RHD-ZZ-ZZ-DR-Z-0210

Co-ordinate system: British National Grid Page Size: A3 Scale: 1:1,250

Project: Dogger Bank South Offshore Wind Farms Report: Archaeological Geophysical Survey Report







Legend:  
 Onshore Development Area

50nT  
 -50nT

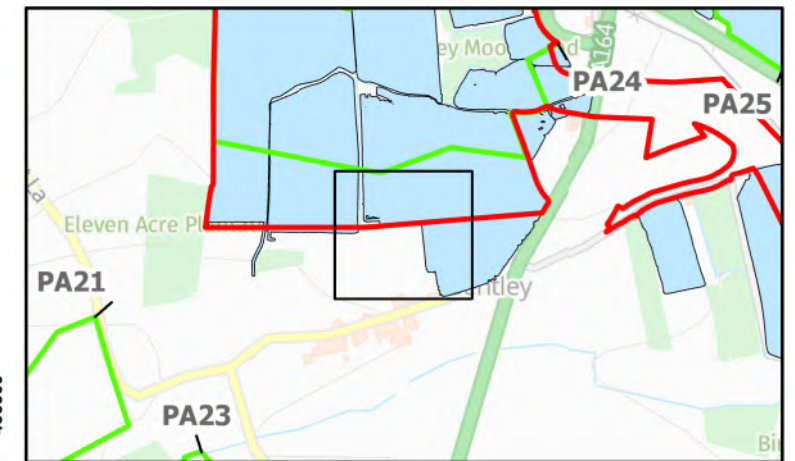
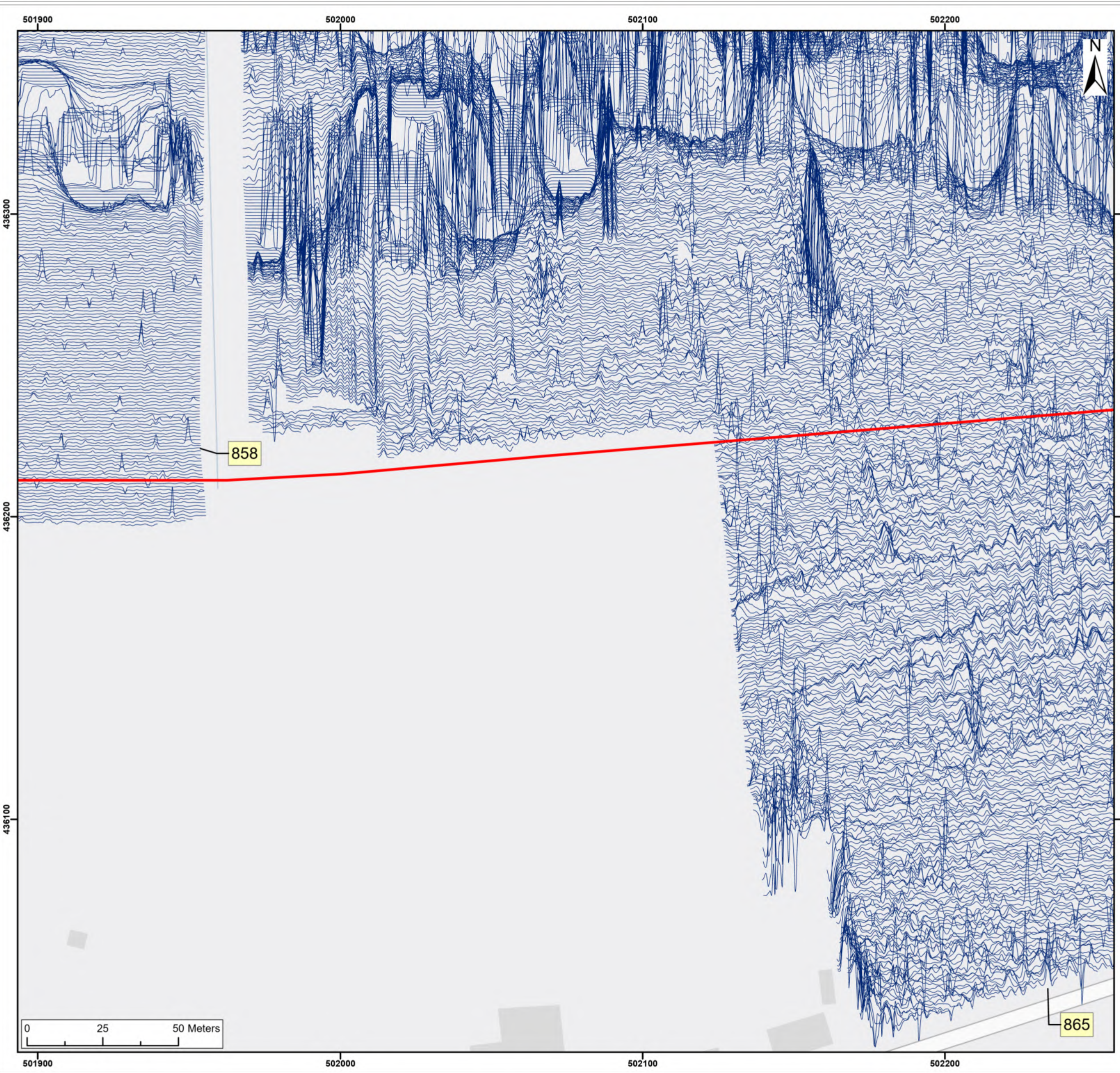
SX	P05	24/01/2024	Draft	SO	AG	JL
SUI	REV	DATE	DESCRIPTION	DRW	CHK	APR

Title:  
 Archive XY Trace Plot:  
 832, 858

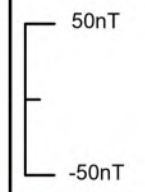
Figure:22-7-211	Drawing No: PB2340-RHD-ZZ-ZZ-DR-Z-0211	
Co-ordinate system: British National Grid	Page Size: A3	Scale: 1:1,250
Project: Dogger Bank South Offshore Wind Farms	Report: Archaeological Geophysical Survey Report	







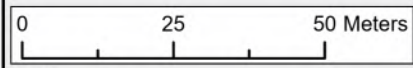
Legend:  
 Onshore Development Area



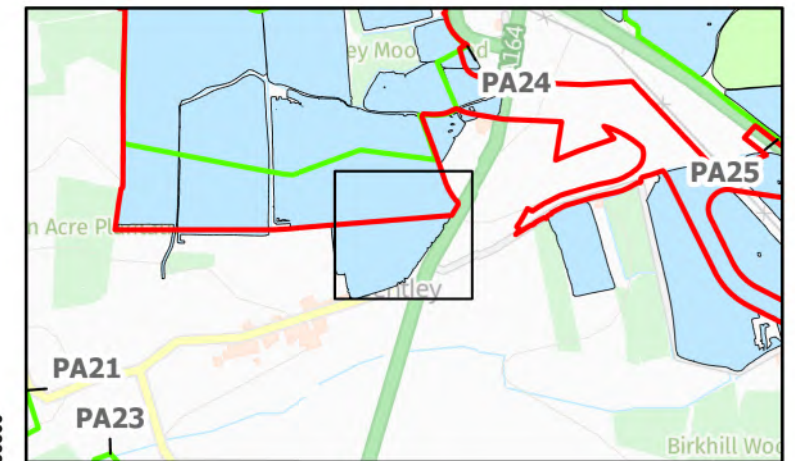
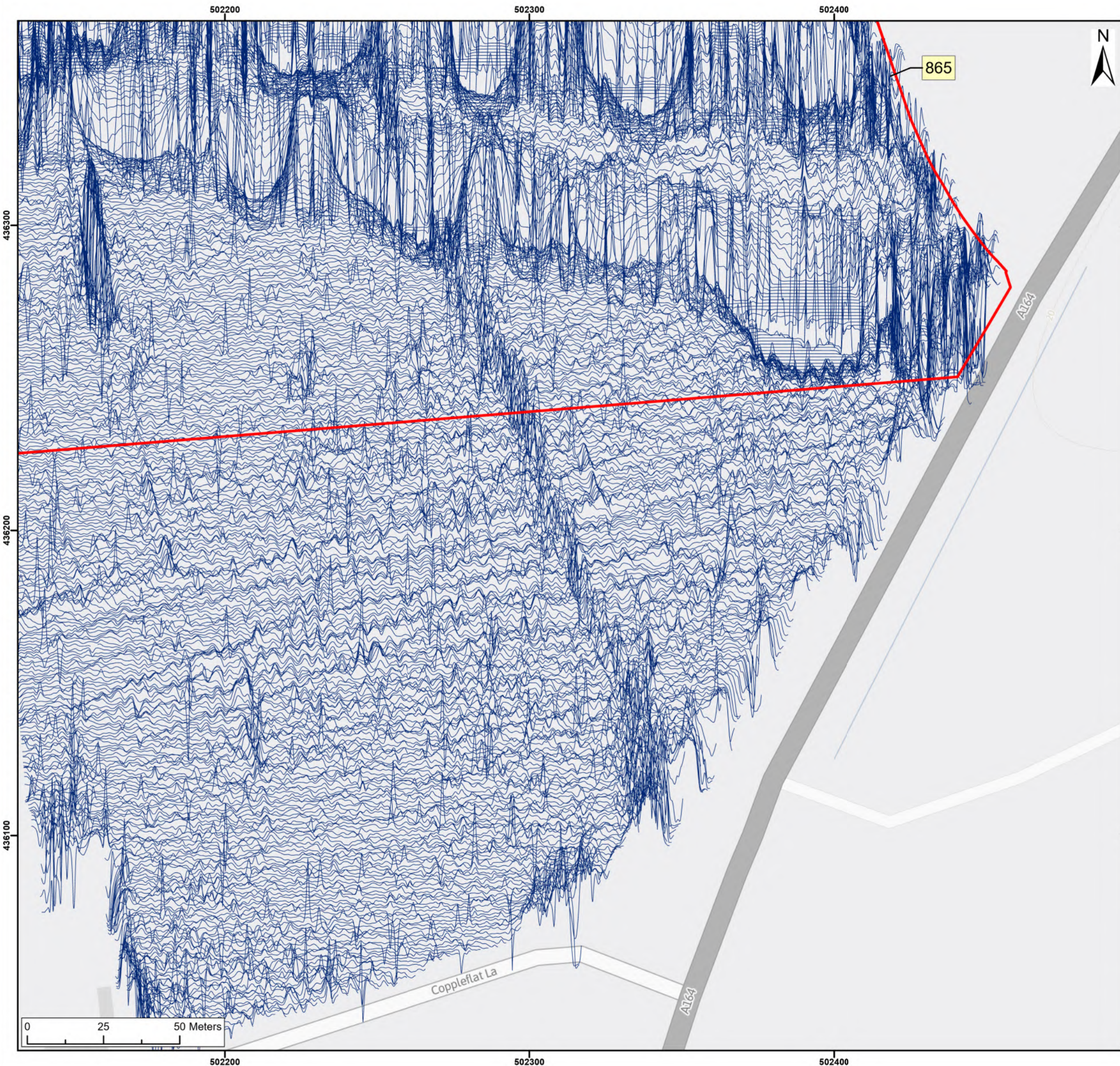
SX	P05	24/01/2024	Draft	SO	AG	JL
SUI	REV	DATE	DESCRIPTION	DRW	CHK	APR

Title:  
 Archive XY Trace Plot:  
 858, 865

Figure:22-7-212	Drawing No: PB2340-RHD-ZZ-ZZ-DR-Z-0212	
Co-ordinate system: British National Grid	Page Size: A3	Scale: 1:1,250
Project: Dogger Bank South Offshore Wind Farms	Report: Archaeological Geophysical Survey Report	







Legend:

Onshore Development Area

50nT

-50nT

SX	P05	24/01/2024	Draft			SO	AG	JL
SUI	REV	DATE	DESCRIPTION			DRW	CHK	APR

Title: Archive XY Trace Plot: 865

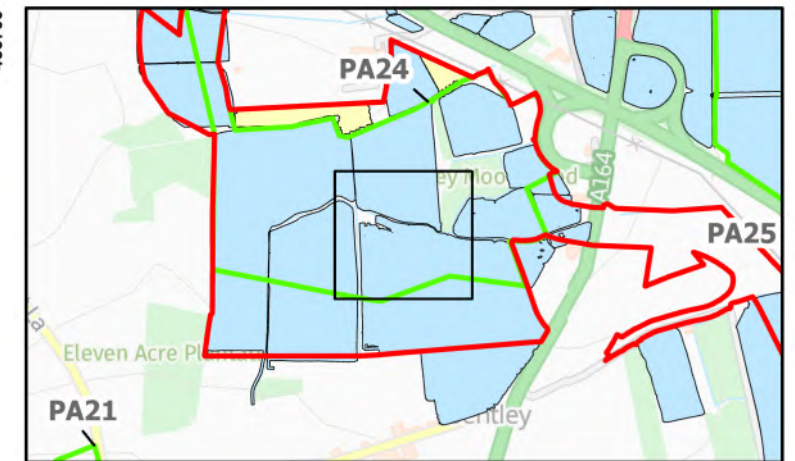
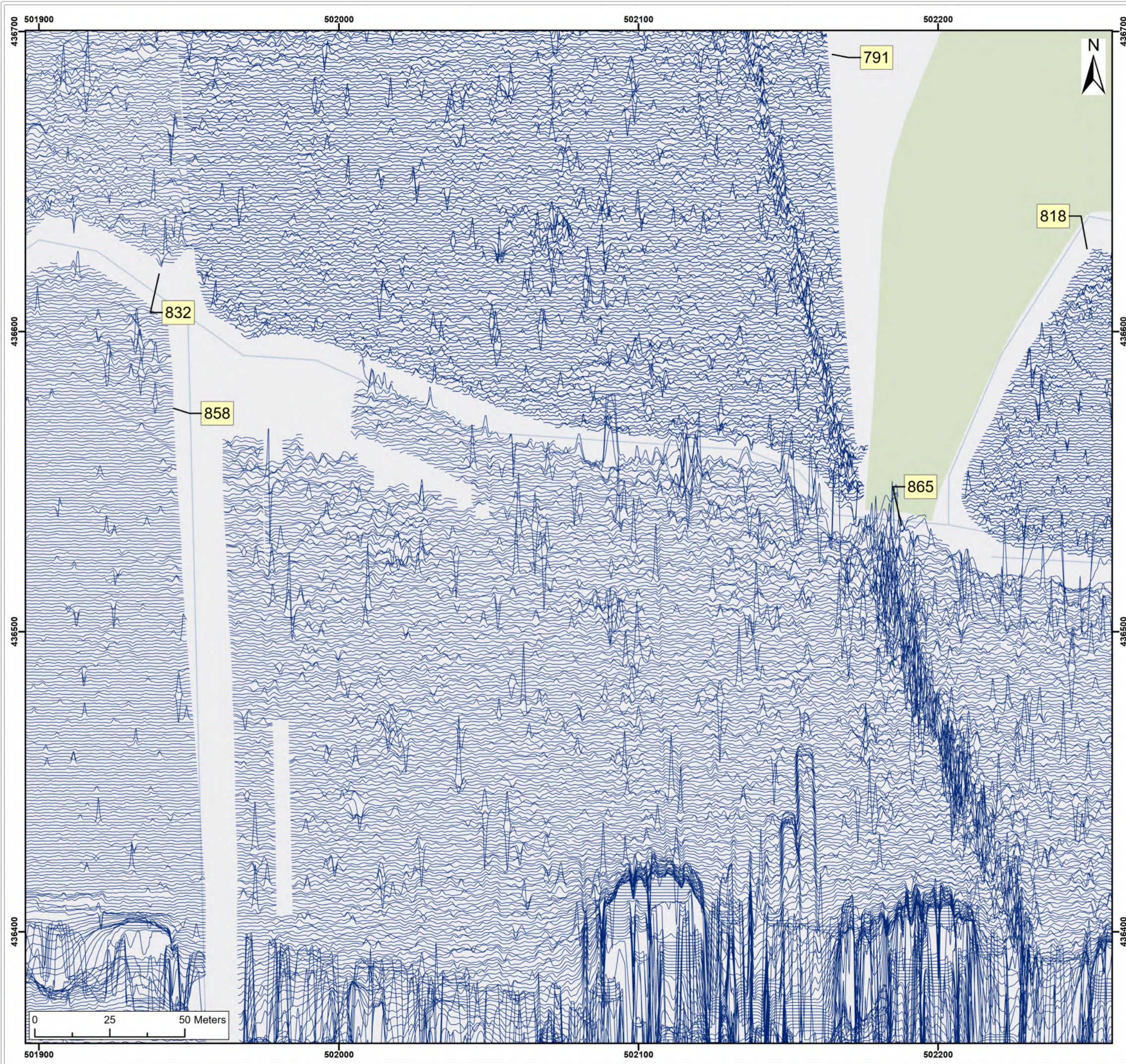
Figure:22-7-213 Drawing No: PB2340-RHD-ZZ-ZZ-DR-Z-0213

Co-ordinate system: British National Grid	Page Size: A3	Scale: 1:1,250
----------------------------------------------	------------------	-------------------

Project: Dogger Bank South Offshore Wind Farms	Report: Archaeological Geophysical Survey Report
------------------------------------------------------	--------------------------------------------------------







Legend:

Onshore Development Area

50nT

-50nT

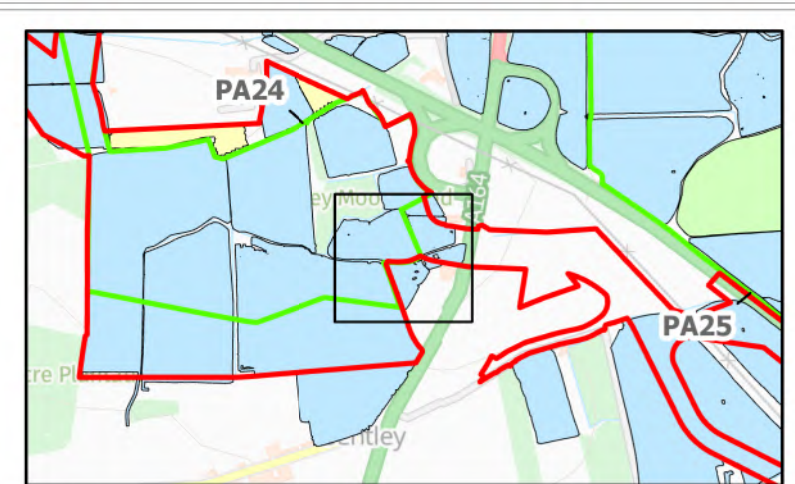
SX	P05	24/01/2024	Draft	SO	AG	JL
SUI	REV	DATE	DESCRIPTION	DRW	CHK	APR

Title: Archive XY Trace Plot: 865

Figure:22-7-214	Drawing No: PB2340-RHD-ZZ-ZZ-DR-Z-0214	
Co-ordinate system: British National Grid	Page Size: A3	Scale: 1:1,250
Project: Dogger Bank South Offshore Wind Farms	Report: Archaeological Geophysical Survey Report	







Legend:  
 Onshore Development Area  
 Outstanding




SX	P05	24/01/2024	Draft	SO	AG	JL
SUI	REV	DATE	DESCRIPTION	DRW	CHK	APR

Title:  
 Archive XY Trace Plot:  
 865, 841, 818, 814, 830

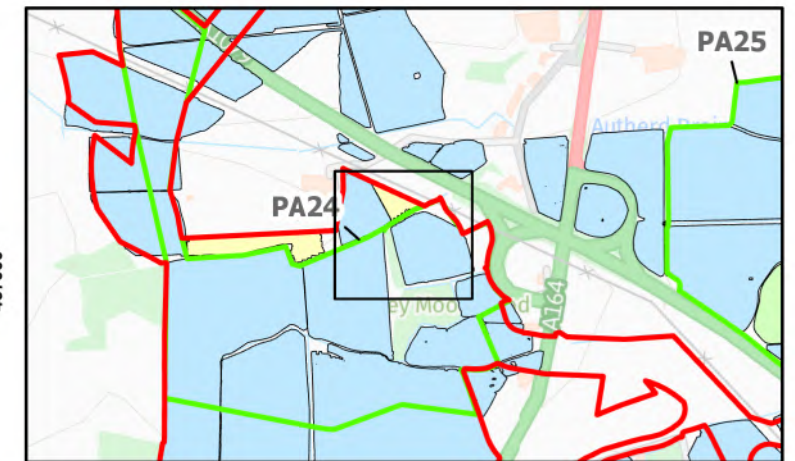
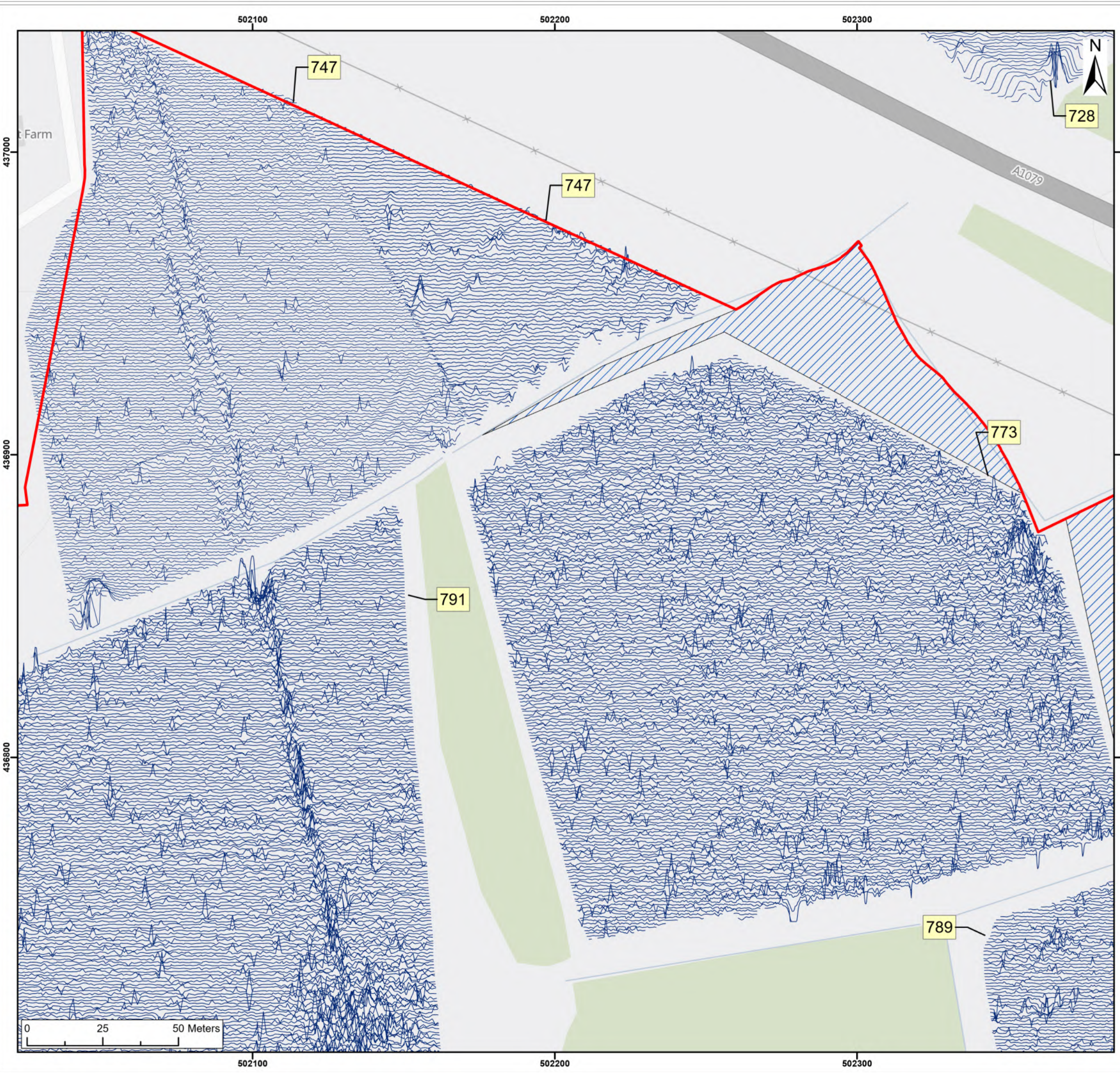
Figure:22-7-215 Drawing No: PB2340-RHD-ZZ-ZZ-DR-Z-0215

Co-ordinate system: British National Grid Page Size: A3 Scale: 1:1,250

Project: Dogger Bank South Offshore Wind Farms Report: Archaeological Geophysical Survey Report







Legend:  
 Onshore Development Area  
 Outstanding



SX	P05	24/01/2024	Draft		SO	AG	JL
SUI	REV	DATE	DESCRIPTION		DRW	CHK	APR

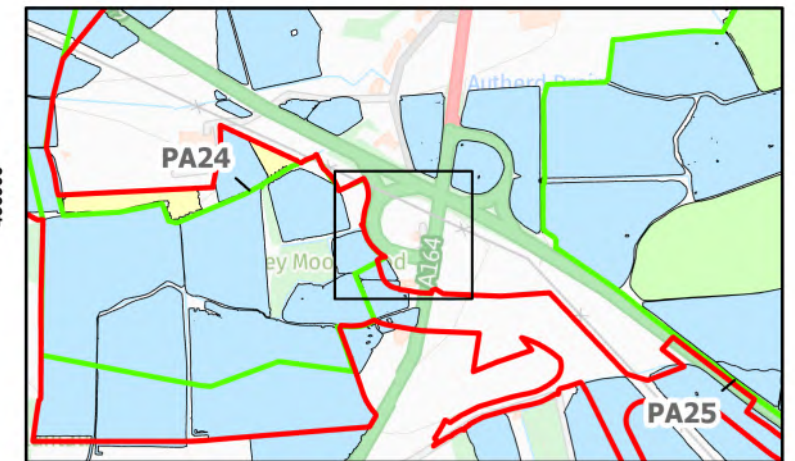
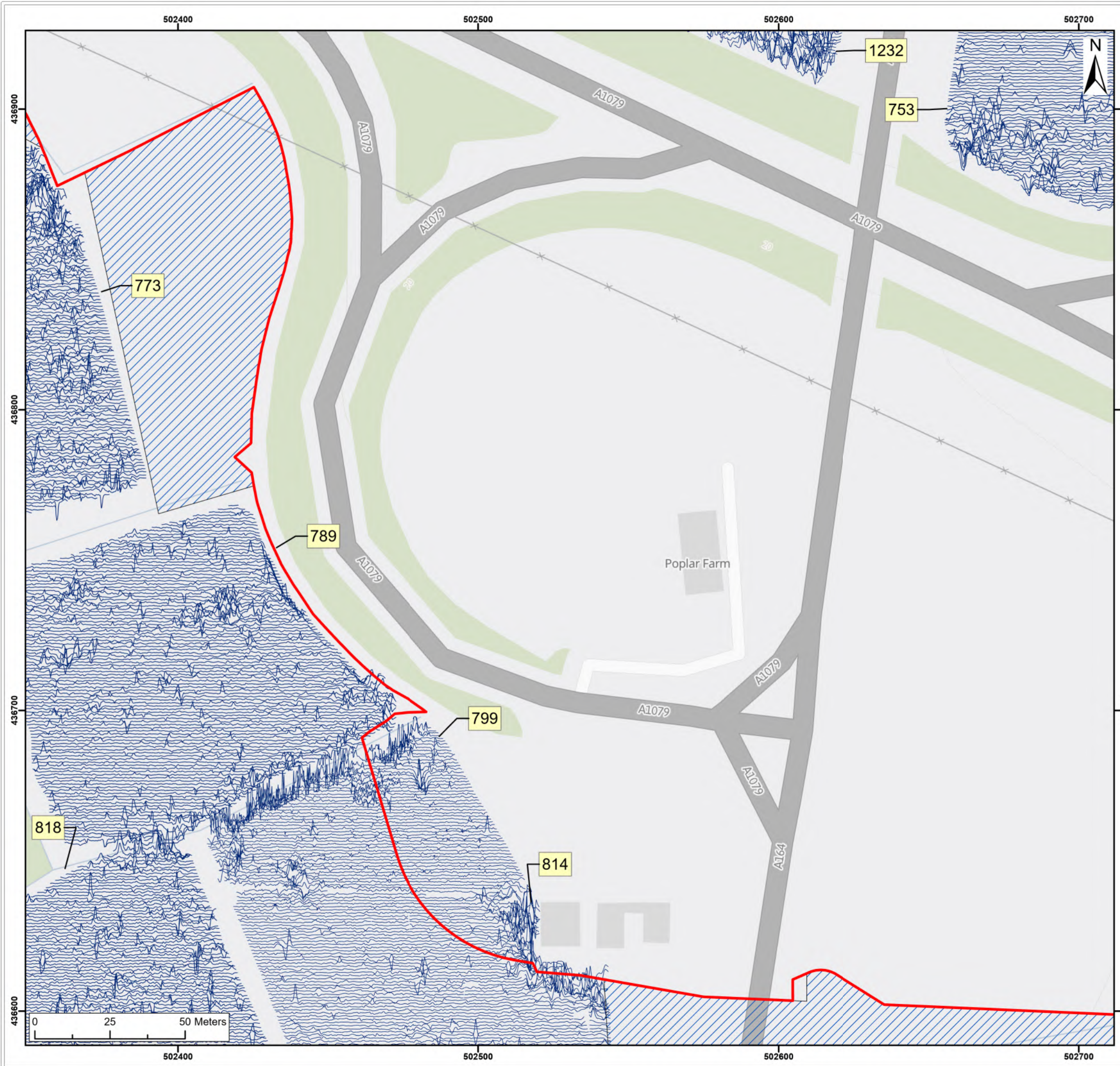
Title:  
 Archive XY Trace Plot:  
 832, 747, 773

Figure: 22-7-216 Drawing No: PB2340-RHD-ZZ-ZZ-DR-Z-0216

Co-ordinate system: British National Grid	Page Size: A3	Scale: 1:1,250
Project: Dogger Bank South Offshore Wind Farms	Report: Archaeological Geophysical Survey Report	







Legend:

- Onshore Development Area
- Outstanding



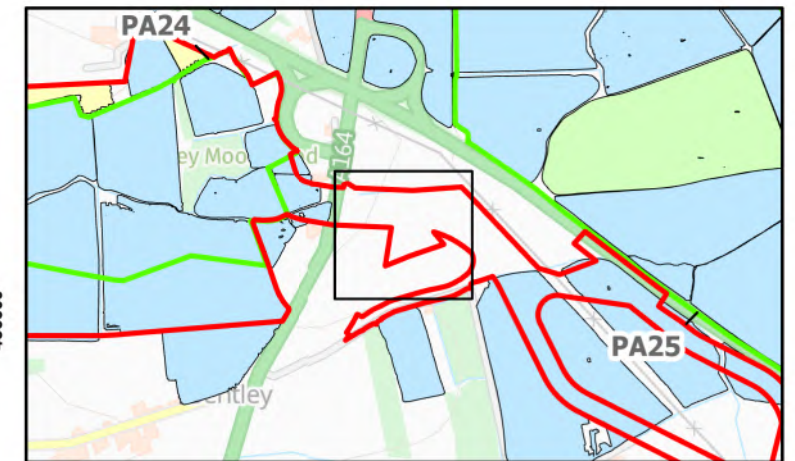
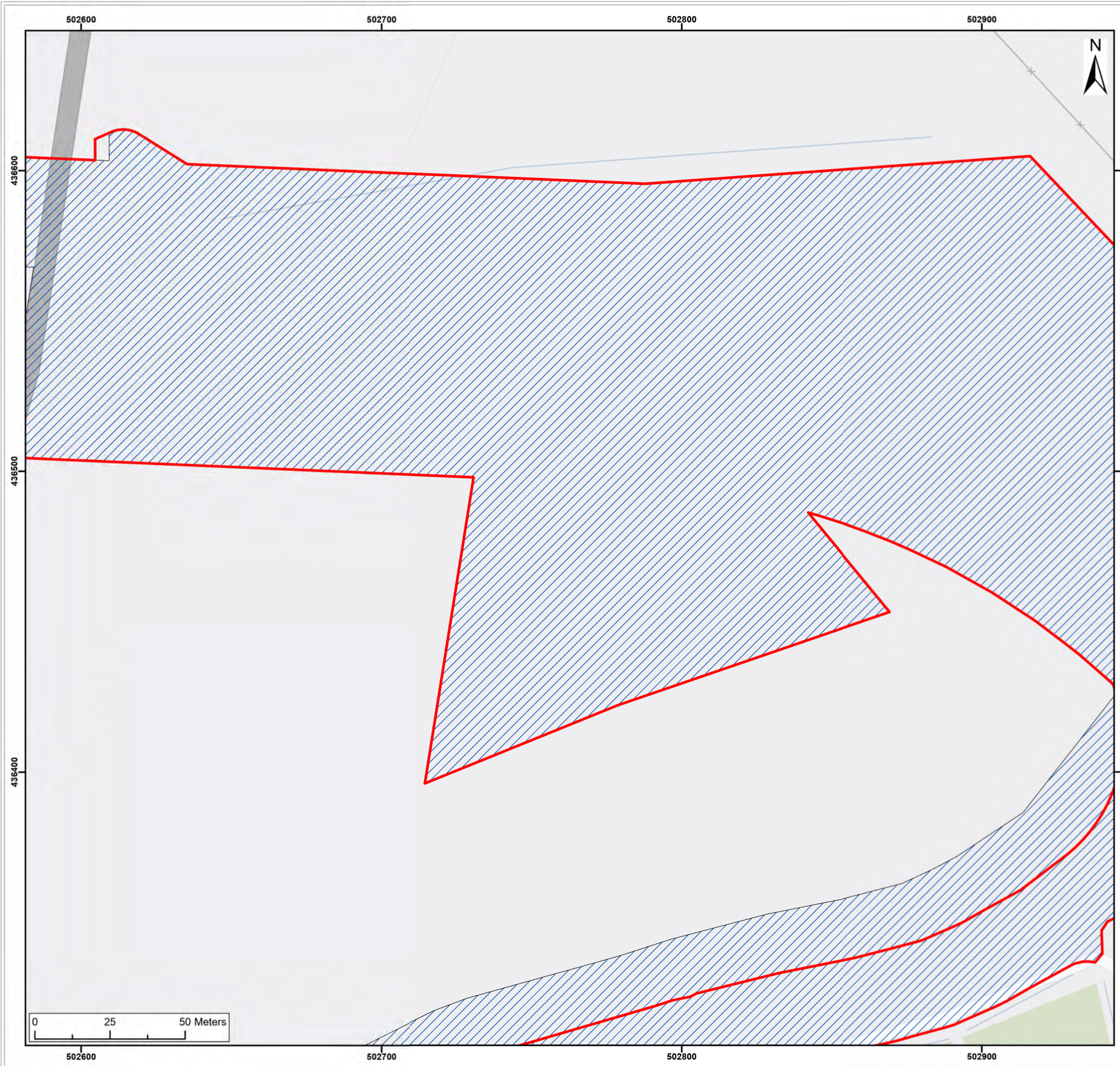
SX	P05	24/01/2024	Draft	SO	AG	JL
SUI	REV	DATE	DESCRIPTION	DRW	CHK	APR

Title:  
Archive XY Trace Plot:  
773, 789, 799, 814, 830

Figure:22-7-217	Drawing No: PB2340-RHD-ZZ-ZZ-DR-Z-0217	
Co-ordinate system: British National Grid	Page Size: A3	Scale: 1:1,250
Project: Dogger Bank South Offshore Wind Farms	Report: Archaeological Geophysical Survey Report	







Legend:  
 Onshore Development Area  
 Outstanding

50nT  
 -50nT

SX	P05	24/01/2024	Draft	SO	AG	JL
SUI	REV	DATE	DESCRIPTION	DRW	CHK	APR

Title:  
 Archive XY Trace Plot:  
 Outstanding

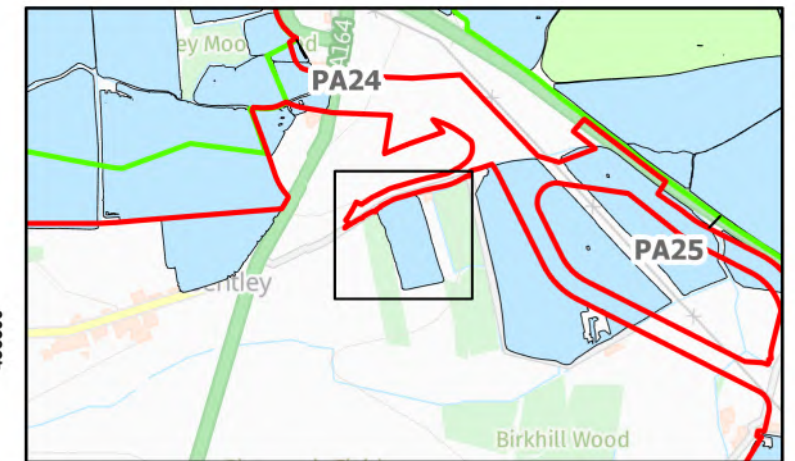
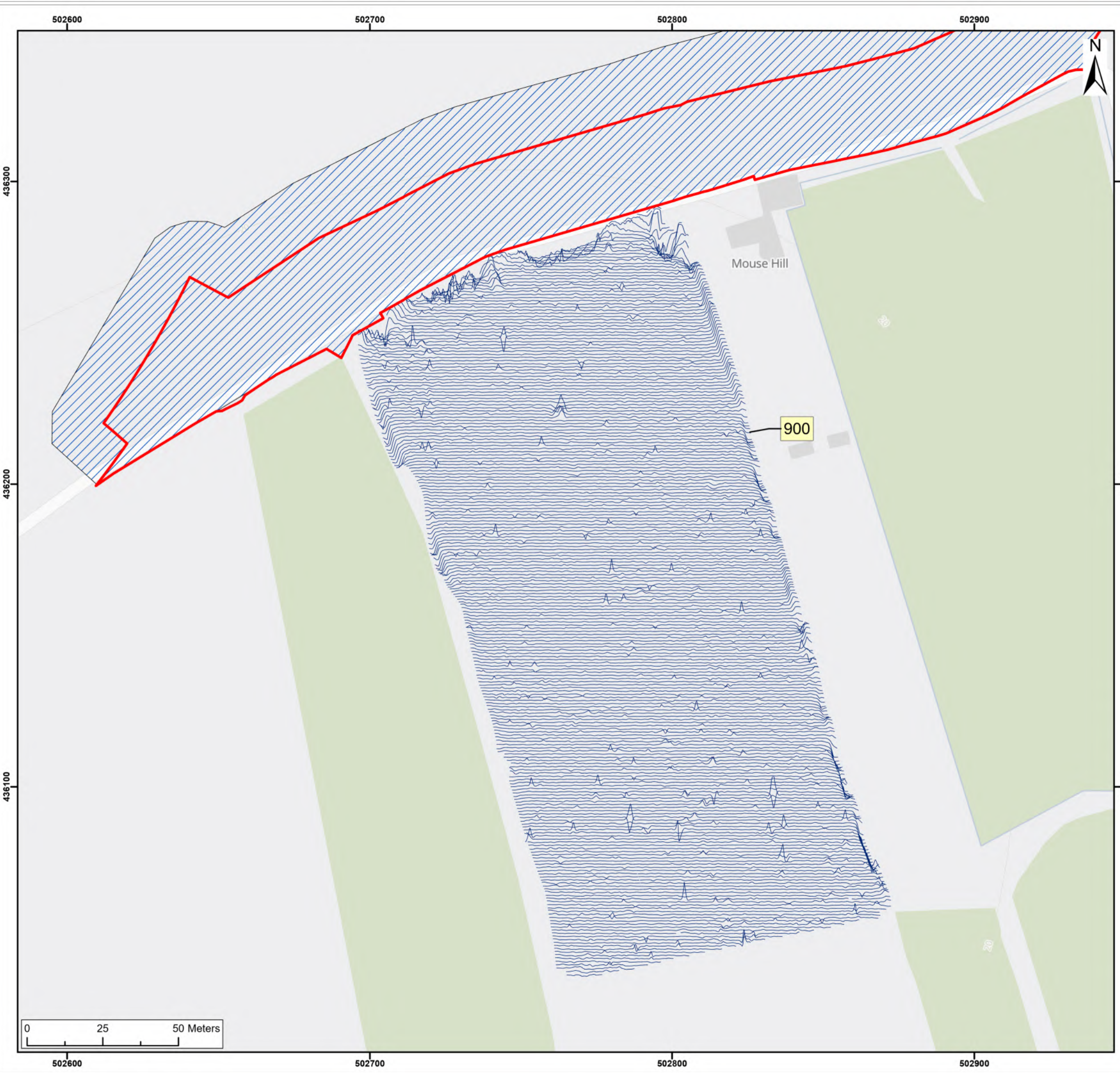
Figure:22-7-218 Drawing No: PB2340-RHD-ZZ-ZZ-DR-Z-0218

Co-ordinate system: British National Grid Page Size: A3 Scale: 1:1,250

Project: Dogger Bank South Offshore Wind Farms Report: Archaeological Geophysical Survey Report







Legend:  
 Onshore Development Area  
 Outstanding



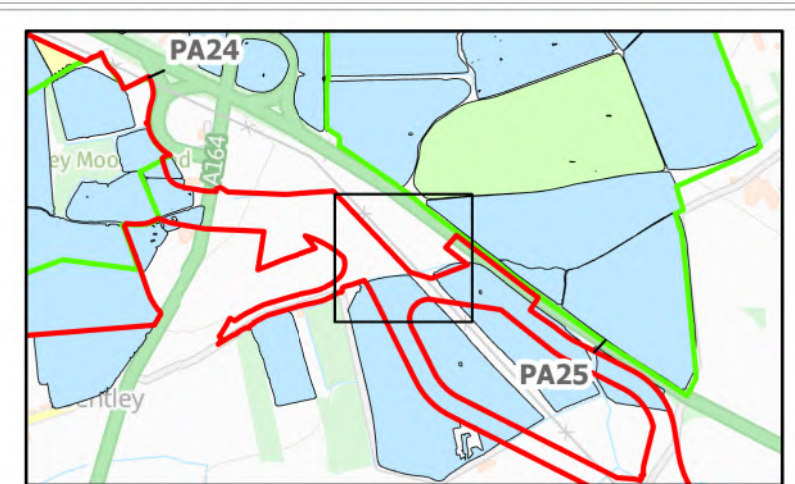
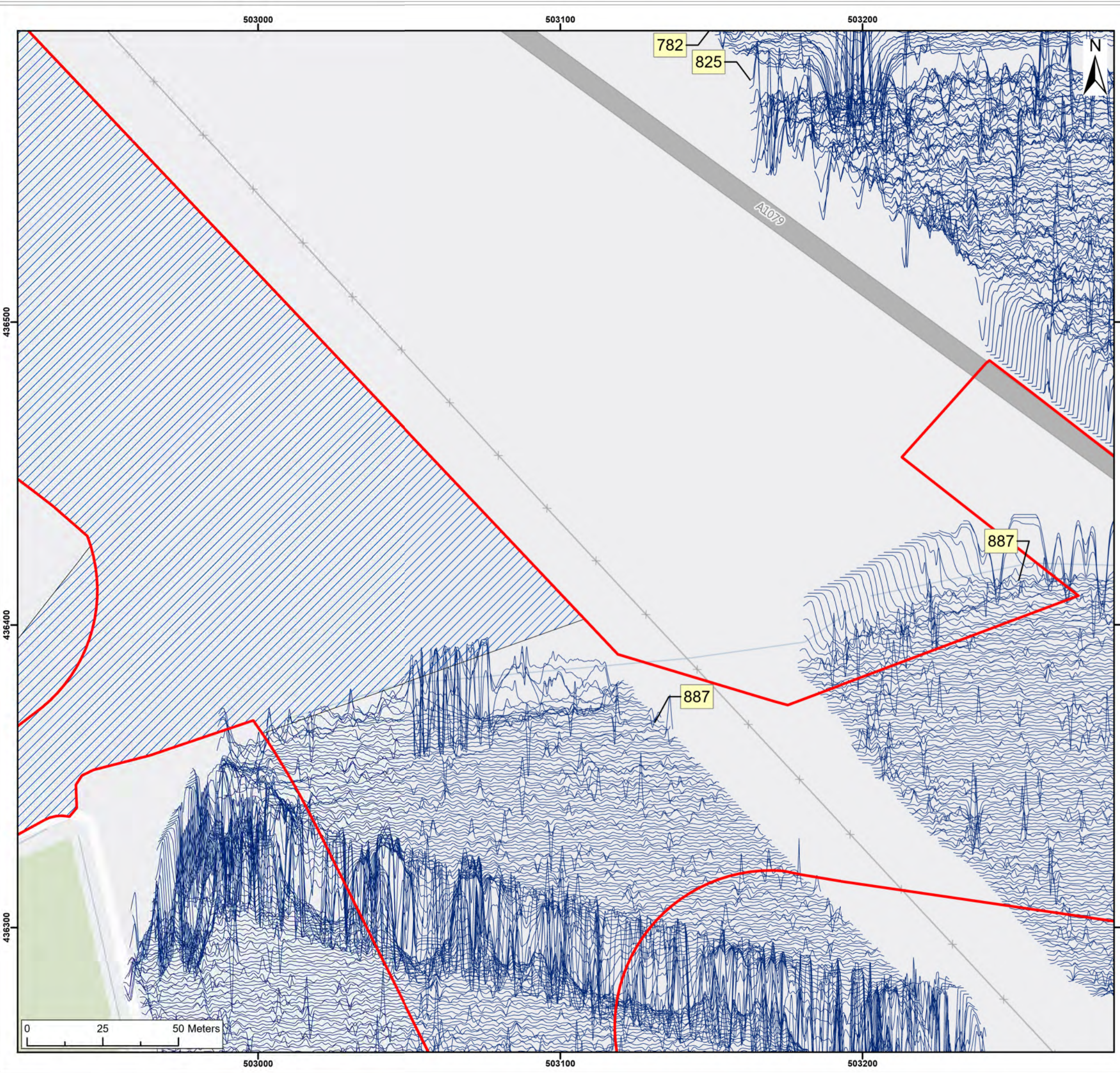
SX	P05	24/01/2024	Draft	SO	AG	JL
SUI	REV	DATE	DESCRIPTION	DRW	CHK	APR

Title:  
 Archive XY Trace Plot:  
 900

Figure:22-7-219 Drawing No: PB2340-RHD-ZZ-ZZ-DR-Z-0219  
 Co-ordinate system: British National Grid Page Size: A3 Scale: 1:1,250  
 Project: Dogger Bank South Offshore Wind Farms Report: Archaeological Geophysical Survey Report







Legend:

- Onshore Development Area
- Outstanding

50nT

-50nT

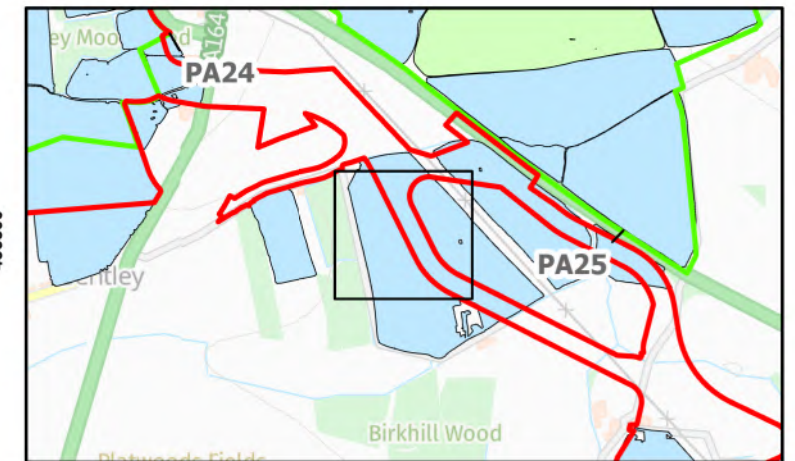
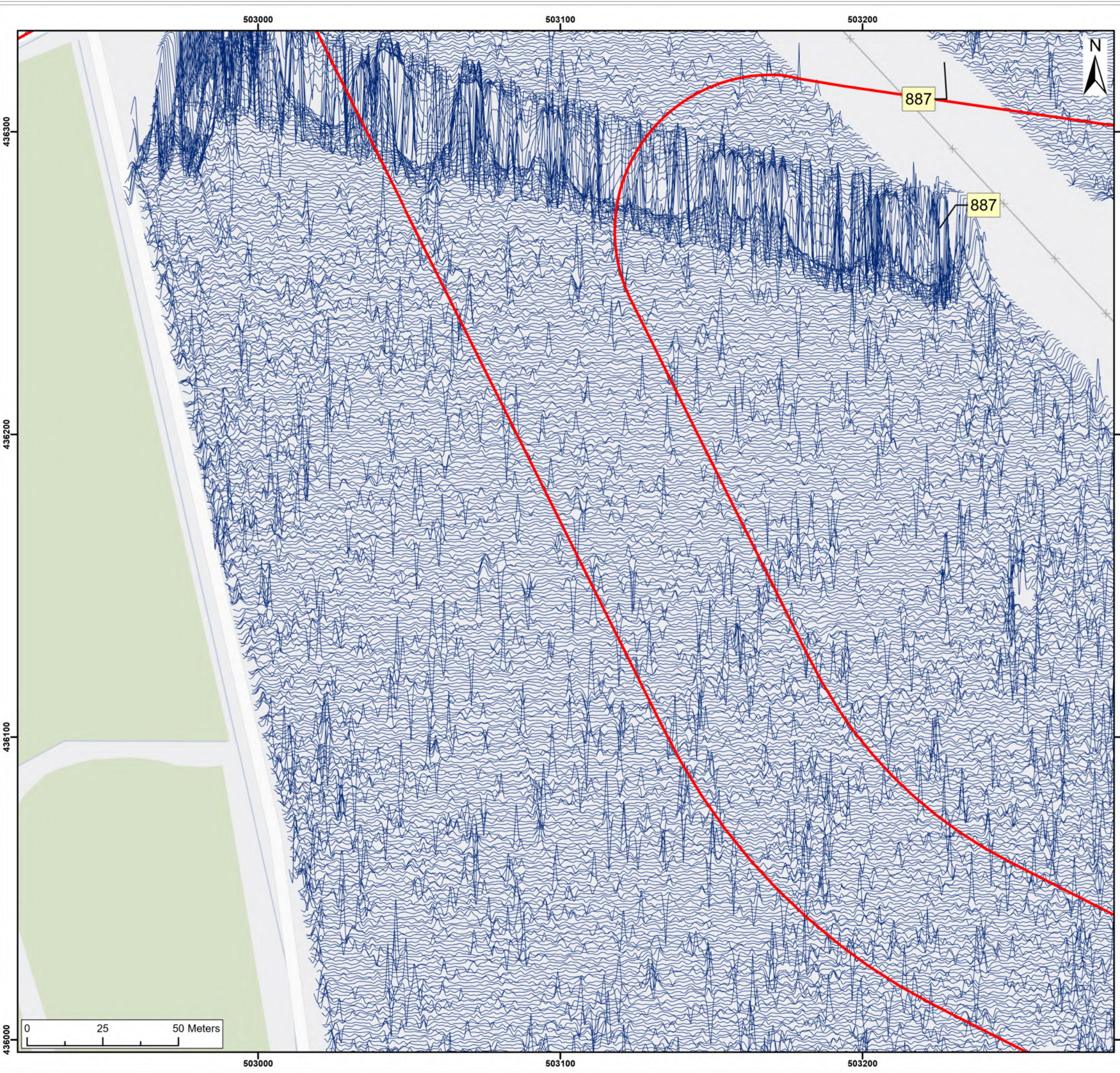
SX	P05	24/01/2024	Draft	SO	AG	JL
SUI	REV	DATE	DESCRIPTION	DRW	CHK	APR

Title: Archive XY Trace Plot: 887

Figure:22-7-220	Drawing No: PB2340-RHD-ZZ-ZZ-DR-Z-0220	
Co-ordinate system: British National Grid	Page Size: A3	Scale: 1:1,250
Project: Dogger Bank South Offshore Wind Farms	Report: Archaeological Geophysical Survey Report	







Legend:  
 Onshore Development Area  
 Outstanding

50nT  
 -50nT

SX	P05	24/01/2024	Draft		SO	AG	JL
SUI	REV	DATE	DESCRIPTION		DRW	CHK	APR

Title:  
 Archive XY Trace Plot:  
 887

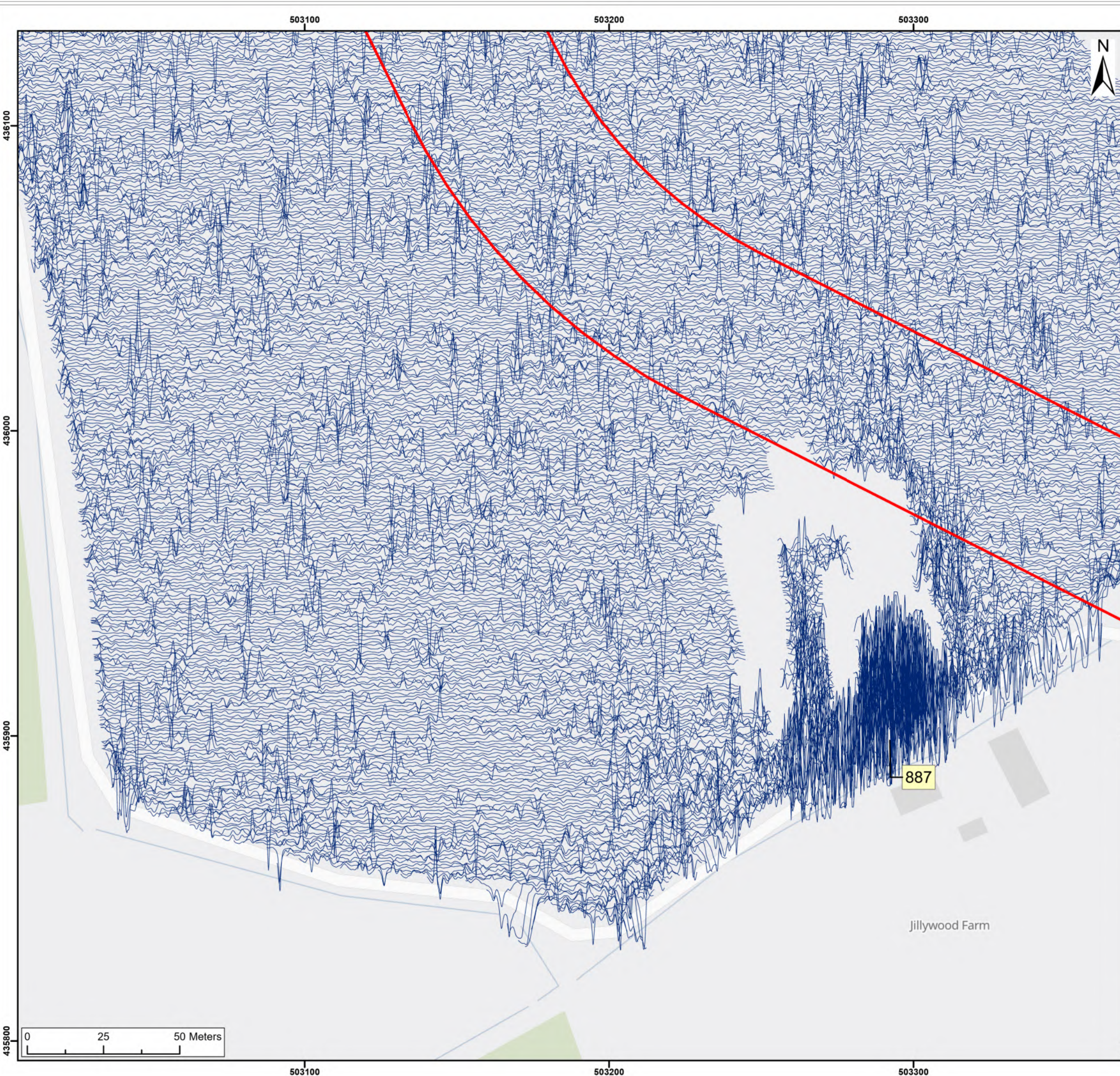
Figure:22-7-221 Drawing No: PB2340-RHD-ZZ-ZZ-DR-Z-0221

Co-ordinate system: British National Grid Page Size: A3 Scale: 1:1,250

Project: Dogger Bank South Offshore Wind Farms Report: Archaeological Geophysical Survey Report







Legend:

Onshore Development Area

50nT

-50nT

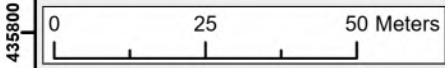
SX	P05	24/01/2024	Draft	SO	AG	JL
SUI	REV	DATE	DESCRIPTION	DRW	CHK	APR

Title: Archive XY Trace Plot: 887

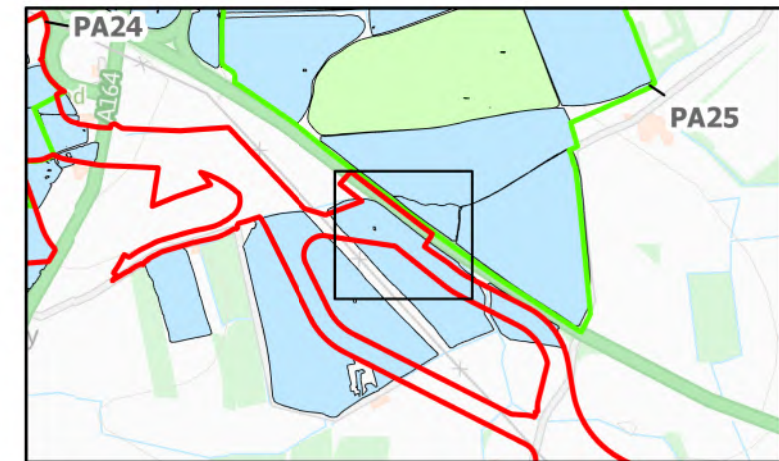
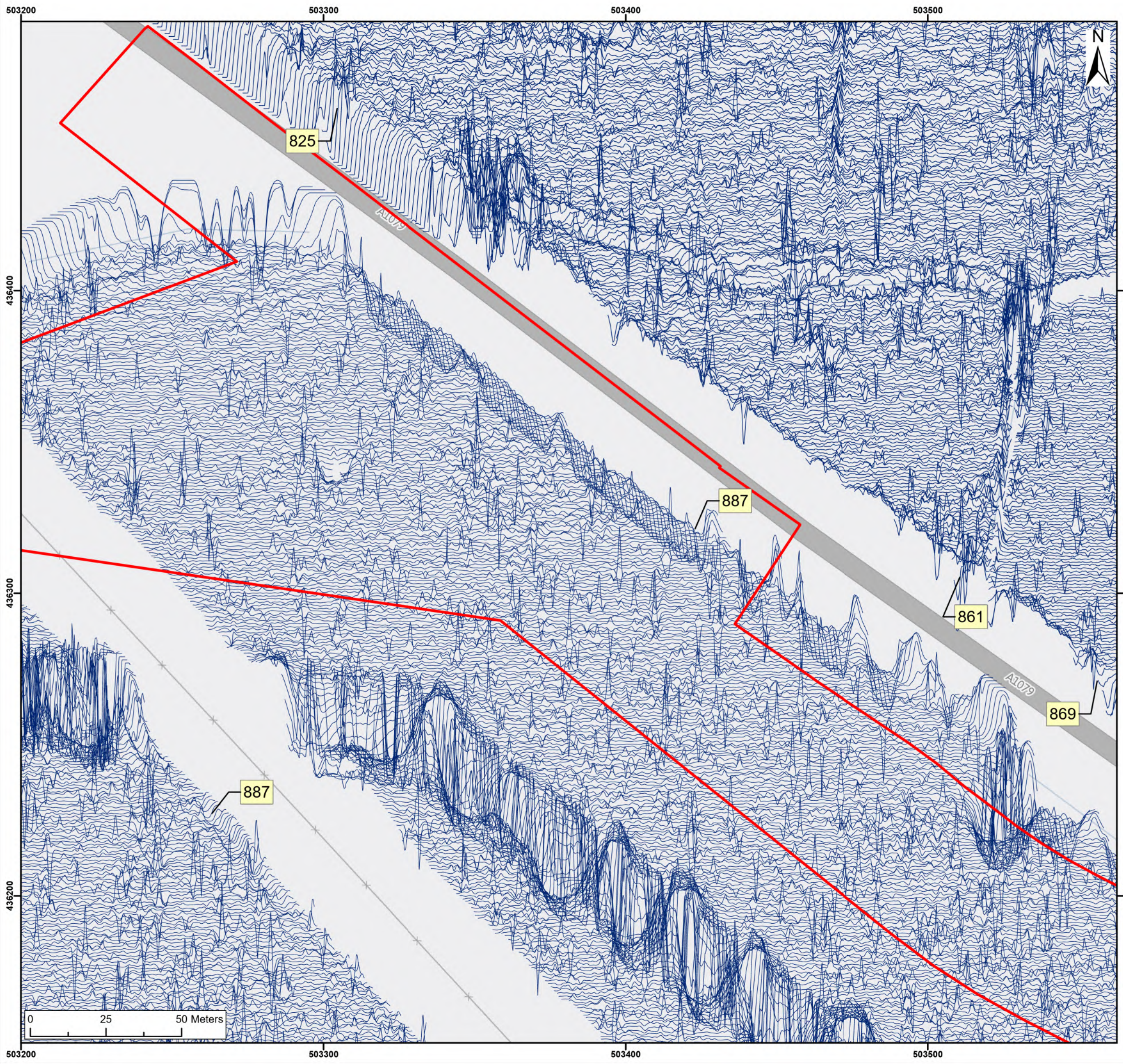
Figure:22-7-222 Drawing No: PB2340-RHD-ZZ-ZZ-DR-Z-0222

Co-ordinate system: British National Grid Page Size: A3 Scale: 1:1,250

Project: Dogger Bank South Offshore Wind Farms Report: Archaeological Geophysical Survey Report







Legend:  
 Onshore Development Area

50nT  
 -50nT

SX	P05	24/01/2024	Draft	SO	AG	JL
SUI	REV	DATE	DESCRIPTION	DRW	CHK	APR

Title:  
 Archive XY Trace Plot:  
 861

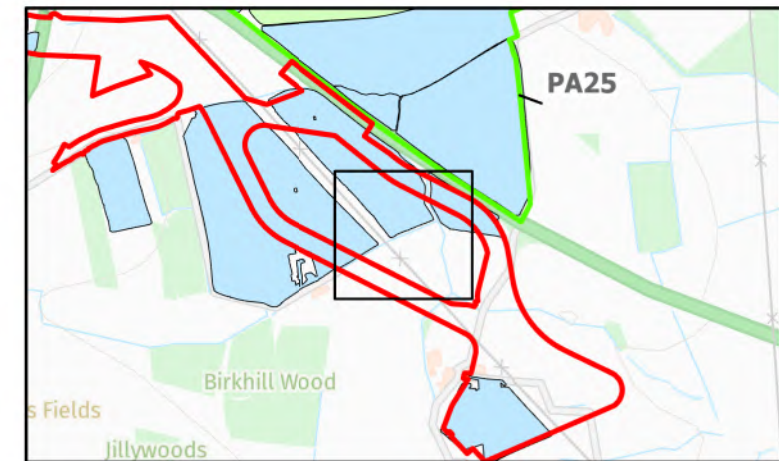
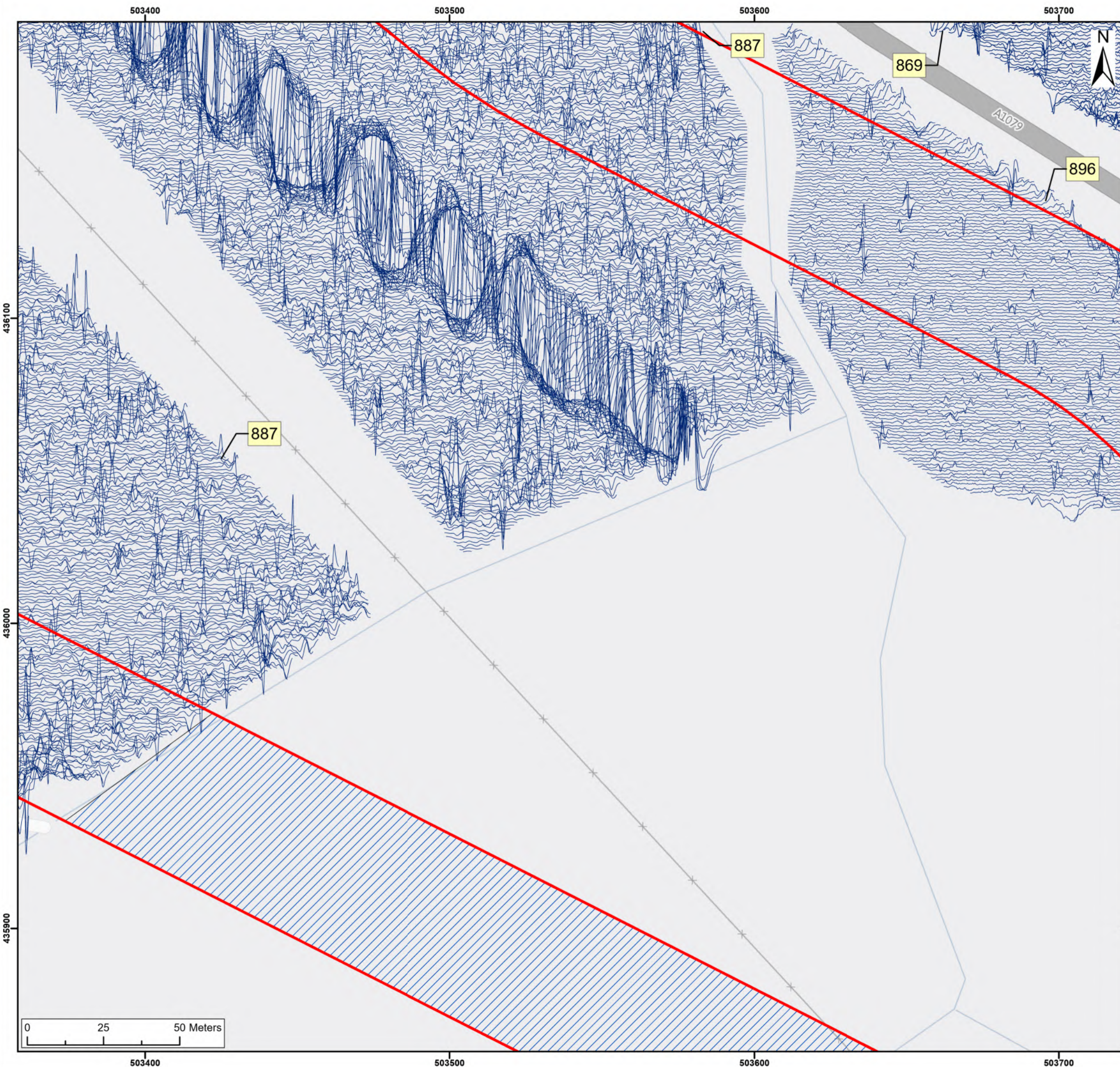
Figure: 22-7-223 Drawing No: PB2340-RHD-ZZ-ZZ-DR-Z-0223

Co-ordinate system: British National Grid	Page Size: A3	Scale: 1:1,250
----------------------------------------------	------------------	-------------------

Project: Dogger Bank South Offshore Wind Farms	Report: Archaeological Geophysical Survey Report
------------------------------------------------------	--------------------------------------------------------







Legend:

- Onshore Development Area
- Outstanding

50nT

-50nT

SX	P05	24/01/2024	Draft			SO	AG	JL
SUI	REV	DATE	DESCRIPTION			DRW	CHK	APR

Title:

Archive XY Trace Plot:  
861, 896

Figure:22-7-224 Drawing No: PB2340-RHD-ZZ-ZZ-DR-Z-0224

Co-ordinate system: British National Grid	Page Size: A3	Scale: 1:1,250
----------------------------------------------	------------------	-------------------

Project: Dogger Bank South Offshore Wind Farms	Report: Archaeological Geophysical Survey Report
------------------------------------------------------	--------------------------------------------------------

